



Trunk Highway Bridge Improvement Program Chapter 152

(per Minn. Stat. 165.14, Subd. 1-5)

Statewide Transportation Planning Report

August, 2009

TABLE OF CONTENTS

	<u>Page Nos.</u>
Introduction	1
Minnesota Statute 165.14, Subdivisions 1-5.....	1
Explanation Of The Criteria & Decision-Making Process.....	3
Bridge Performance Targets - Historical And Projected Analysis.....	6
Table 1 - Summary Of Bridge Projects Completed And In Progress	11
Table 2 - Summary Of Bridge Projects Programmed In The Next Four Fiscal Years.....	76
Projection Of Annual Needs Over The Next 20 Years.....	82
Funding Necessary To Meet The Completion Date Of The Bridge Program.....	83
Replacement Of Tier 1 Fracture Critical Bridges	85

Introduction

This Trunk Highway Bridge Improvement Program, Chapter 152 Statewide Transportation Planning Report is submitted by the Commissioner of the Minnesota Department of Transportation (Mn/DOT) in response to the requirements specified in the Minnesota Statute 165.14. This is the first Trunk Highway Bridge Improvement Program Statewide Planning Report submitted to the Minnesota Legislature.

The estimated costs associated with the preparation of this report include the following:

Staff Time: \$4,100

Minnesota Statute 165.14, Subdivisions 1-5

Subdivision 1. Definition.

For purposes of this section, "program" means the trunk highway bridge improvement program established under this section.

Subd. 2. Program created.

The commissioner shall develop a trunk highway bridge improvement program for accelerating repair and replacement of trunk highway bridges throughout the state. The program receives funding for bridge projects as specified by law.

Subd. 3. Program requirements.

(a) The commissioner shall develop an inventory of bridges included in the program. The inventory must include all bridges on the trunk highway system in Minnesota that are classified as fracture-critical or structurally deficient, or constitute a priority project, as identified by the commissioner. In determining whether a bridge is a priority project, the commissioner may consider national bridge inventory (NBI) condition codes, bridge classification as functionally obsolete, the year in which the bridge was built, the history of bridge maintenance and inspection report findings, the average daily traffic count, engineering judgments with respect to the safety or condition of the bridge, and any other factors specifically identified by the commissioner.

(b) For each bridge included in the inventory, the commissioner must provide the following information: a summary of the bridge, including but not limited to, county and department district, route number, feature crossed, the year in which the bridge was built, average daily traffic count, load rating, bridge length and deck area, and main span type;

the condition ratings for the deck, superstructure, and substructure; identification of whether the bridge is structurally deficient, functionally obsolete, or fracture-critical; the sufficiency rating; a brief description of the work planned for the bridge, including work type needed; an estimate of total costs related to the bridge, which may include general and planning cost estimates; and, the year or range of years in which the work is planned.

Subd. 4. Prioritization of bridge projects.

(a) The commissioner shall classify all bridges in the program into tier 1, 2, or 3 bridges, where tier 1 is the highest tier. Unless the commissioner identifies a reason for proceeding otherwise, before commencing bridge projects in a lower tier, all bridge projects within a higher tier must to the extent feasible be selected and funded in the approved state transportation improvement program, at any stage in the project development process, solicited for bids, in contract negotiation, under construction, or completed.

(b) The classification of each tier is as follows:

(1) tier 1 consists of any bridge in the program that (i) has an average daily traffic count that is above 1,000 and has a sufficiency rating that is at or below 50, or (ii) is identified by the commissioner as a priority project;

(2) tier 2 consists of any bridge that is not a tier 1 bridge, and (i) is classified as fracture-critical, or (ii) has a sufficiency rating that is at or below 80; and

(3) tier 3 consists of any other bridge in the program that is not a tier 1 or tier 2 bridge.

(c) By June 30, 2018, all tier 1 and tier 2 bridges originally included in the program must be under contract for repair or replacement with a new bridge that contains a load-path-redundant design, except that a specific bridge may remain in continued service if the reasons are documented in the report required under subdivision 5.

(d) The commissioner shall establish criteria for determining the priority of bridge projects within each tier, and must include safety considerations as a criterion.

Subd. 5. Statewide transportation planning report.

In conjunction with each update to the Minnesota statewide transportation plan, or at least every six years, the commissioner shall submit a report to the chairs and ranking minority members of the House of Representatives and senate committees with jurisdiction over transportation finance. The report must include:

- (1) an explanation of the criteria and decision-making processes used to prioritize bridge projects;
- (2) a historical and projected analysis of the extent to which all trunk highway bridges meet bridge performance targets;
- (3) a summary of bridge projects (i) completed in the previous six years or since the last update to the Minnesota statewide transportation plan, and (ii) currently in progress under the program;
- (4) a summary of bridge projects scheduled in the next four fiscal years and included in the state transportation improvement program;
- (5) a projection of annual needs over the next 20 years;
- (6) a calculation funding necessary to meet the completion date under subdivision 4, paragraph (c), compared to the total amount of bridge-related funding available; and
- (7) for any tier 1 fracture-critical bridge that is repaired but not replaced, an explanation of the reasons for repair instead of replacement.

Explanation of the Criteria & Decision-making Process

A critical issue for Mn/DOT is to preserve the state's assets and implement effective improvements. The Mn/DOT Bridge Office works collaboratively with Mn/DOT Districts to identify both near-term and long-range bridge repair and replacement needs to preserve all the bridges on the state trunk highway system.

As described in this document, Mn/DOT periodically reviews and revises the bridge construction program. The goal is to schedule projects in the appropriate time frame to maximize the service life of bridges but also replace or repair them in time to minimize the risk of interruptions in service. An aging bridge kept in service too long may require traffic detours or lane restrictions to repair issues such as concrete deterioration, bridge joint deterioration, or other issues. Such maintenance repairs are costly to perform and problems can develop with little warning. Similar to breakdowns in an aging automobile, motorists can not reliably depend upon an aging bridge being available for unrestricted use.

Every four to six years Mn/DOT updates the long range bridge plan as part of the Statewide Transportation Plan update, projecting projects for the next twenty-five years. Bridge needs are

identified for three planning periods: 1) the Highway Improvement Plan (HIP) which covers years 5 through 10, 2) years 11-20, and 3) the longer range plan years of 21-25. Within this process, bridge repair and replacement projects are identified for each planning period. This process applies to the period beyond the State Highway Improvement Program (STIP), which is the upcoming four years of programmed projects. As the STIP is updated each year, bridge repair and replacement projects identified in the previous Highway Improvement Plan are moved into the STIP.

The Bridge Office provides guidance to the Districts regarding bridges that should be replaced or repaired based on several factors, including:

- a) Age and type of construction
- b) Historic preservation status
- c) Condition Code for Deck, Superstructure or Substructure
- d) Average Daily Traffic
- e) Fracture Critical and built prior to the mid-1970's
- f) Structurally Deficient status
- g) Load Restriction Status
- h) Scour Susceptibility

The Districts use this guidance along with their own experience and knowledge from maintenance of these bridges to develop a program and schedule of repair and replacement needs. The District considers other road and safety needs within the planning period and determines their project lists based upon projected funding available.

The general steps followed in the process include the following (see Figure 1, “Flow Chart of Process for Bridge Repair and Replacement”):

Initial Project List: The Bridge Office uses the Pontis Bridge Management System data on each bridge to initially identify potential projects based on a decision matrix (see Figure 2, “Bridge Project Decision Matrix” – this is a conceptual matrix, a simplified version of a more complex matrix used by the Mn/DOT Bridge Office). The matrix was developed from expert knowledge of bridge deterioration and considers both the risk and consequence of interruptions to service to prioritize projects. The Matrix groups bridges into three time frames for scheduling with the highest priority projects in the earlier years.

Review of Draft List: Each District Bridge Engineer and their maintenance staff review the proposed list and add or delete projects based upon their expert knowledge of the individual bridges in their District. Knowledge from inspections, repair history, load posting status, and chronic maintenance issues are considered.

Consensus between District and Bridge Office: The Bridge Office Regional Construction Engineers and District Bridge Engineer confer regarding the list to reach consensus on a final list, each bringing their expertise to the discussion. Project cost estimates are generated by the Bridge Office for each project with input from the districts.

Final List: The final list of bridge projects is included in the District and Statewide Long Range Plans. As noted earlier, when the STIP is updated each year to reflect projects to go to contract in the next four years, projects from the early years of this long-range planning process are moved into the STIP.

Figure 1

Flowchart of Process For Bridge Repair and Replacement

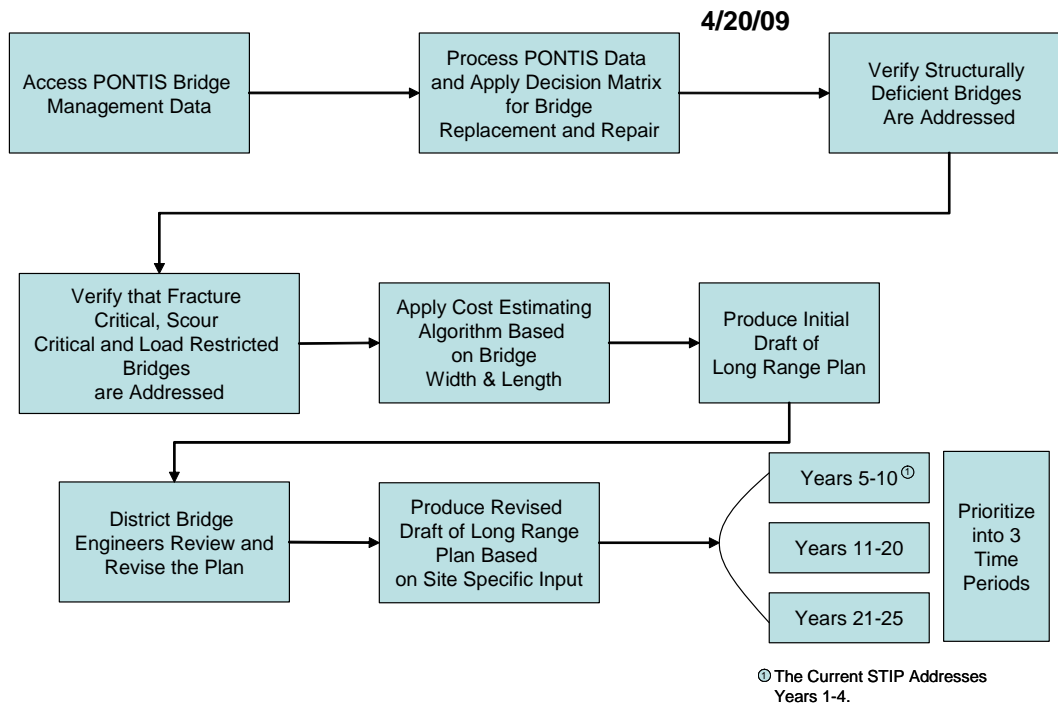
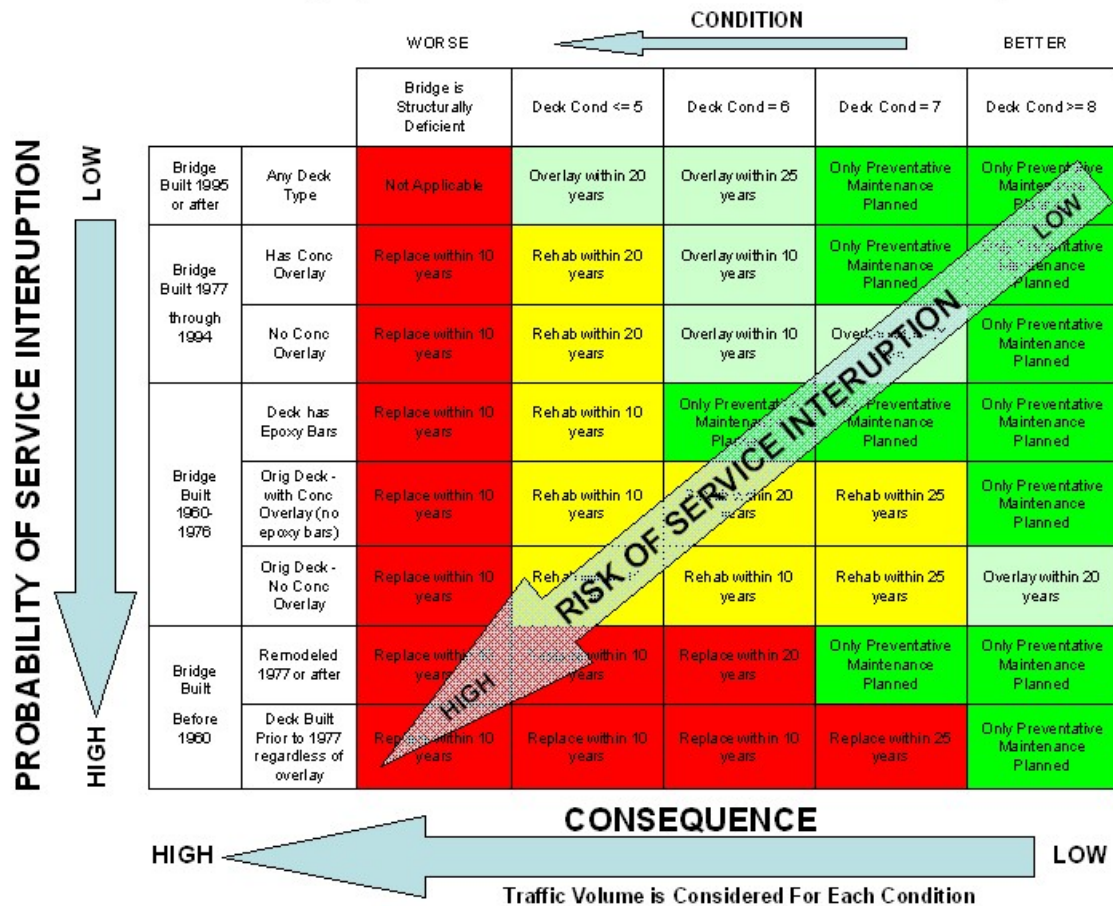


Figure 2

2008 Decision Matrix for Bridge Replacement and Repair (Simplified Version of the Actual Decision Matrix - 03/25/08)



Bridge Performance Targets - Historical and Projected Analysis

Minnesota has 3,652 Trunk Highway bridges over 20 feet in length. The physical condition of Minnesota's bridges is determined through inspection. Most bridges are inspected on a two year cycle, with the remaining bridges inspected annually due to their condition. The National Bridge Inventory (NBI) condition rating codes are used for rating the physical condition of Minnesota's bridges (bridges and culverts with a span of 20 feet or longer). They are a measure of the integrity or structural sufficiency of major bridge components. The condition of the major components of the bridge is rated on a scale of 0-9. Based on a combination of condition ratings, each bridge is placed in one of the following categories; good, satisfactory, fair or poor. That is, scores of 7 through 9 are adequate to good, 6 is satisfactory, 5 is fair, 4 or less are poor.

The structural condition of Trunk Highway Principal Arterial bridges has steadily improved in recent years. Good bridges are at **53.4%**, (target set at 55%) and Poor bridges are at **3.2%** (target set at 2%). These improvements were due to special funding in 2004 – 2005.

The structural condition of bridges Trunk Highway Non-Principal Arterial has also steadily improved in recent years. Good bridges are at 60.2% (target set at 50%), and Poor bridges are at 3.9% (target set at 8%).

See Figure 3, which shows the historical and projected (based on 2009-2012 STIP) condition of Trunk Highway bridges on the Principal Arterial system in relation to performance targets. Since over 80% of the square footage of bridges on the State Trunk Highway System is on the Principal Arterial system, the overall condition of bridges on the State Highway is normally given in terms of the condition of those on the Principal Arterial System. The overall condition of all bridges on the entire State Trunk Highway System would be similar, within a percentage point.

The following two sections of this report summarize bridge projects completed in the previous six years, currently in progress and scheduled in the next four fiscal years. These are capital improvement projects that are contracted to typically address bridges in fair and poor condition or reaching poor condition. These projects help Mn/DOT achieve these condition targets. It should be noted that Mn/DOT additionally has an active bridge maintenance program within each district. Preventive maintenance projects are performed by bridge crews in each district that help Mn/DOT maintain the target percentage of bridges in good and satisfactory condition. Mn/DOT bridge crews also respond to emergency situations to repair damage due to errant or overheight vehicles.

Figure 3

Projected Condition Based on 2009-2012 STIP Structural Condition of Bridges Principal Arterials

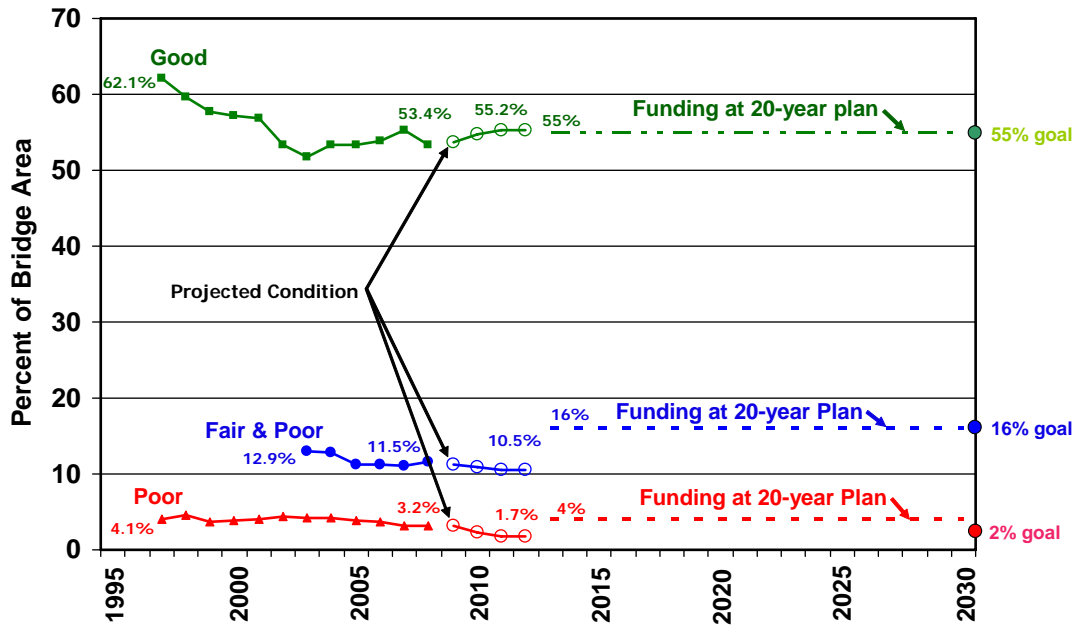


Table 1
Abbreviations and Definitions

District = Mn/DOT Construction District

County (CO) = County

Route = Trunk Highway, US Highway or Interstate on which Project is located

Low SP Number = Lowest State Project (SP) number assigned to a specific bridge project

Bridge Let Date = Date on which project was let for construction (contractors' bids were opened)

Current Bridge Number = Unique bridge number assigned to a specific bridge

Old Bridge Number = Unique bridge number previously assigned to a specific bridge, replaced or in the process of being replaced by the "Current Bridge Number" if in reference to a bridge replacement project

Work Type = Type of work performed on or planned for bridge

Description = Describes the location of the project, frequently abbreviated descriptors include:

I = Interstate

TH = (State) Trunk Highway

CSAH = County State Aid Highway

CR = County Road

MSAS = Municipal State Aid Street

NB = Northbound

SB = Southbound

EB = Eastbound

WB = Westbound

N = North

S = South

E = East

W = West

NE = Northeast

NW = Northwest

SE = Southeast

SW = Southwest

JCT = junction

Mi = Mile(s)

Km = Kilometer(s)

BAP = Bond Accelerated Project

BSAPP = Bond Accelerated Project, Safety Advanced

Ped = Pedestrian

BR = Bridge

RR = Railroad

BP08 = Chapter 152 Bond Project, from 2008 Legislation

\$\$ES\$\$ = Economic Stimulus (American Recovery and Reinvestment Act)
Program Funded Project

Table 1 - Summary of Bridge Projects Completed and in Progress

Below is a list of bridge projects completed in the previous six years and currently in progress under the program. For the purpose of this section of the report, “in progress” is understood to mean “currently under construction.”

BRIDGE CONSTRUCTION PROGRAM, FY 2004 - FY 2009

DISTRICT	COUNTY	ROUTE	LOW SP NUMBER	BRIDGE LET DATE	CURRENT BRIDGE NUMBER	OLD BRIDGE NUMBER	WORK TYPE	DESCRIPTION
FY 2004								
06	OLMSTED	63	5509-69	07/01/2003	55068		New Bridge	TH 63 Under 48th St
06	OLMSTED	63	5509-69	07/01/2003	55073	9346	New Bridge	TH 63 SB Over Willow Creek, 0.7 Mi S Of Jct Of TH 52
06	OLMSTED	63	5509-69	07/01/2003	55074	9346	New Bridge	TH 63 NB Over Willow Creek, 0.7 Mi S Of Jct Of TH 52
06	OLMSTED	63	5509-69	07/01/2003	55075		New Bridge	Woodlake Drive Over Woodlake Creek, 0.7 Mi S Of TH 52
06	MOWER	90	5080-9504	07/01/2003	9504		Bridge Painting	TH 90 Under CSAH 46, 0.5 Mi E Of E Jct Of TH 218
06	MOWER	90	5080-9504	07/01/2003	9505		Bridge Painting	TH 90 Under TH 56, At The Jct Of TH 90 & TH 56
06	MOWER	90	5080-9504	07/01/2003	9506		Bridge Painting	TH 90 Under CSAH 20, 7.3 Mi E Of E Jct Of TH 218 (In Austin)
06	MOWER	90	5080-9504	07/01/2003	9507		Bridge Painting	TH 90 Under CSAH 13, 9.5 Mi E Of E Jct Of TH 218, (In Austin)
04	CLAY	94	1480-145	07/01/2003	14X05		Culvert	TH 94 Under CSAH 52
03	WRIGHT	94	8680-86817	07/01/2003	86817		Repair Railing or Median Barrier	TH 94 WB Over CSAH 19, 3.5 Mi NW Of Jct Of TH 241
03	WRIGHT	94	8680-86817	07/01/2003	86818		Repair Railing or Median Barrier	TH 94 EB Over CSAH 19, 3.5 Mi NW Of Jct Of TH 241
M	DAKOTA	52	1906-50	08/22/2003	19R04		New Bridge	CSAH 46 Over TH 52 In Coates
01	ST LOUIS	53	6920-37	09/26/2003	69125	5195	New Bridge	TH 53 SB Over DW & P RR, 4.8 Mi N Of Virginia
01	ST LOUIS	53	6920-37	09/26/2003	69126	5195	New Bridge	TH 53 NB Over DW & P RR, 4.8 Mi N Of Virginia
01	ST LOUIS	53	6920-37	09/26/2003	69127		New Bridge	TH 53 SB Over TH 169, 4.5 Mi N Of Virginia
01	ST LOUIS	53	6920-37	09/26/2003	69128		New Bridge	TH 53 NB Over TH 169, 4.5 Mi N Of Virginia
01	ST LOUIS	53	6920-37	09/26/2003	69X03		Culvert	TH 53 NB Over Snowmobile Underpass

BRIDGE CONSTRUCTION PROGRAM, FY 2004 - FY 2009								
DISTRICT	COUNTY	ROUTE	LOW SP NUMBER	BRIDGE LET DATE	CURRENT BRIDGE NUMBER	OLD BRIDGE NUMBER	WORK TYPE	DESCRIPTION
FY 2004								
01	ST LOUIS	53	6920-37	09/26/2003	69X04		Culvert	TH 53 SB Over Snowmobile Underpass
07	BROWN	4	0801-29	11/21/2003	08X03	6758	Culvert	TH 4 Over Ditch, 9.0 Mi S Of Sleepy Eye
02	POLK	32	6006-21	12/19/2003	60023	5606	New Bridge	TH 32 Over Sand Hill River, 0.7 Mi S Of Fertile
02	NORMAN	75	5406-14	12/19/2003	54006	6477	New Bridge	TH 75 Over Wild Rice River, 0.5 Mi S Of S Jct Of TH 200
M	HENNEPIN	77	2758-27289	12/19/2003	27289		New Bridge	NB Collector Distr Rd On TH 77 & WB I494 Ramp To NB TH 77, 0.1 Mi N Of Jct Of Th 494, (In Richfield)
M	HENNEPIN	77	2758-27290	12/19/2003	27290		New Bridge	TH 77 SB Ramp To WB TH 494, 0.1 Mi N Of Jct Of TH 494, (In Richfield)
M	HENNEPIN	77	2758-27R03	12/19/2003	27R03		New Bridge	TH 77 SB Over 77Th Street, 0.2 Mi N Of Jct Of TH 494 & TH 77, In Richfield
M	HENNEPIN	77	2758-27R04	12/19/2003	27R04		New Bridge	TH 77 NB Over 77th Street, 0.2 Mi N Of Jct Of TH 494 & TH 77, In Richfield
M	DAKOTA	316	1926-17	12/19/2003	19X02		Culvert	TH 316 Over Otera Ave, In Dakota County
M	DAKOTA	316	1926-17	12/19/2003	19X03	91056	Culvert	TH 316 Over Stream, 2.0 Mi SE Of Jct Of TH 61
M	DAKOTA	316	1926-17	12/19/2003	19X04	91055	Culvert	TH 316 Over Stream, 5.6 Mi SE Of Jct Of TH 61
M	HENNEPIN	494	2785-345	12/19/2003	27907		(Replace Railing or Median Barrier & other minor work)	TH 94 EB Under TH 494 NB, At The Jct Of TH 494 & TH 94
M	HENNEPIN	494	2785-345	12/19/2003	27973		Deck Overlay	TH 494 SB Over 49th Ave N, 2.3 Mi N Of Jct Of TH 55
M	HENNEPIN	494	2785-345	12/19/2003	27974		Deck Overlay	TH 494 NB Over 49th Ave, 2.3 Mi N Of Jct Of TH 55
M	HENNEPIN	494	2785-345	12/19/2003	27975		Deck Overlay	TH 494 SB Over CP Rail, 2.5 Mi N Of Jct Of TH 55

BRIDGE CONSTRUCTION PROGRAM, FY 2004 - FY 2009								
DISTRICT	COUNTY	ROUTE	LOW SP NUMBER	BRIDGE LET DATE	CURRENT BRIDGE NUMBER	OLD BRIDGE NUMBER	WORK TYPE	DESCRIPTION
FY 2004								
M	HENNEPIN	494	2785-345	12/19/2003	27976		Deck Overlay	TH 494 NB Over CP Rail, 2.5 Mi N Of Jct Of TH 55
M	WASHINGTON	N/A	184-108-01	12/22/2003	82027		New Bridge	St Paul Park Connection Over BN Inc, 2.5 Mi (4.0 Km) S Of Jct Of TH 61 & TH 494
M	HENNEPIN	5	2732-9155	01/09/2004	27027		Miscellaneous	Tunnel Under Parking Lot, 0.1 Mi NE Of Jct Of TH 55
M	HENNEPIN	5	2732-9155	01/09/2004	9155		Miscellaneous	TH 5 Under Aban Tower Ave, 0.1 Mi NE Of Jct Of TH 55
M	RAMSEY	5	6201-9300A	01/09/2004	9300		Replace Railing or Median Barrier & Replace Joints	(W 7th St) Over Mississippi River, (Fort Snelling)
M	RAMSEY	5	6201-9489	01/09/2004	9489		Replace Railing or Median Barrier & Replace Joints	W 7th Under Mississippi Riv Blvd SB, 2.2 Mi SW Of Jct Of TH 35E, In St Paul
M	RAMSEY	5	6201-9489	01/09/2004	9490		Replace Railing or Median Barrier & Replace Joints	W 7th Under Mississippi River Blvd NB, 2.2 Mi SW Of Jct Of TH 35E, In St Paul
M	RAMSEY	35E	6280-6515A	01/23/2004	6515		Deck Overlay	TH 35 Over BNSF RR & Cayuga St., 0.9 Mi N Of E Jct Of TH 94
M	RAMSEY	35E	6280-6515A	01/23/2004	6517		Deck Overlay	TH 35 Over BNSF RR, 0.7 Mi N Of E Jct Of TH 94
M	RAMSEY	35E	6280-6515A	01/23/2004	9265		Deck Overlay	TH 35 Over Arch/Pennsylvania, 0.5 Mi N Of E Jct Of TH 94
06	GOODHUE	56	2508-24	01/23/2004	8648	8648	Culvert	TH 56 Over Stream, 2.3 Mi N Of Jct Of TH 246
M	RAMSEY	94	6282-62808	01/23/2004	62808		Bridge Painting	TH 94 WB Over TH 280 & Ramp, At The Jct Of TH 280
M	RAMSEY	94	6282-62808	01/23/2004	62812		Bridge Painting	TH 94 WB Over TH 280 & Ramp, 0.1 Mi E Of Jct Of TH 280
M	RAMSEY	94	6282-62808	01/23/2004	62842		Bridge Painting	TH 280 NB & SB Under MC RR, At The Jct Of TH 94

BRIDGE CONSTRUCTION PROGRAM, FY 2004 - FY 2009								
DISTRICT	COUNTY	ROUTE	LOW SP NUMBER	BRIDGE LET DATE	CURRENT BRIDGE NUMBER	OLD BRIDGE NUMBER	WORK TYPE	DESCRIPTION
FY 2004								
M	RAMSEY	94	6282-62808	01/23/2004	62843		Bridge Painting	TH 280 NB & SB Under Wabash Ave, At The Jct Of TH 94
M	RAMSEY	94	6282-62808	01/23/2004	62844		Bridge Painting	TH 280 Over Two Ramps, At The Jct Of TH 94
07	WASECA	14	8103-47C	02/27/2004	81003		New Bridge	*BAP* TH 14 WB Over CR 60 & DM & E RR, 15.37 Mi W Of TH 14 & TH 13
07	WASECA	14	8103-47C	02/27/2004	81004		New Bridge	*BAP* TH 14 EB Over CR 60 & DM & E RR, 15.37 Mi W Of TH 14 & TH 13
07	WASECA	14	8103-47C	02/27/2004	81005		New Bridge	*BAP* TH 14 Under CSAH 3, 12.8 Mi W Of Jct Of TH 14 & TH 13
07	WASECA	14	8103-47C	02/27/2004	81X02		Culvert	*BAP* TH 14 Over Ditch #11, 13.63 Mi W Of Jct Of TH 14 & TH 13
03	STEARNS	23	7306-89	02/27/2004	6460		Remove Bridge	TH 23 Under BN Inc, 0.2 Mi E Of Jct Of TH 15, In St Cloud
M	RAMSEY	35E	6280-327C	02/27/2004	62852		Widen with Substr Work	*BAP* TH 694 EB Over TH 61, In Vadnais Heights
M	RAMSEY	35E	6280-327C	02/27/2004	62906	9561	New Bridge	*BAP* TH 35E & TH 694 Under CSAH 58 (Edgerton St), 3.6 Mi SW Of Jct Of TH 96
08	LAC QUI PARLE	75	3702-32	02/27/2004	6249		Culvert Extension	TH 75 Over Stream, 1.8 Mi S Of Madison
M	RAMSEY	94	6283-167	02/27/2004	62838		Replace Joints	TH 94 Over TH 61 & Ramps, At The E Jct Of TH 61
M	RAMSEY	94	6283-167	02/27/2004	62862		Misc.	TH 94 Over Johnson Pkwy, 0.4 Mi W Of Jct Of TH 61
M	HENNEPIN	94	2781-405	02/27/2004	9421		Replace Deck	TH 94 Under Riverside Ave, 0.9 Mi SE Of Jct Of TH 55, In Mpls
08	LAC QUI PARLE	212	3705-18	02/27/2004	37004		Replace Super-structure	TH 212 Over Florida Creek, 6.3 Mi W Of Jct Of TH 75

BRIDGE CONSTRUCTION PROGRAM, FY 2004 - FY 2009								
DISTRICT	COUNTY	ROUTE	LOW SP NUMBER	BRIDGE LET DATE	CURRENT BRIDGE NUMBER	OLD BRIDGE NUMBER	WORK TYPE	DESCRIPTION
FY 2004								
M	HENNEPIN	494	2785-335	02/27/2004	27J26	92966	Concrete Arch	84th St Over Nine Mile Creek, 0.6 Mi W Of Jct Of CSAH 34
M	DAKOTA	35	1980-67	03/11/2004	19845		Temp. Widening	TH 35 SB Over CSAH 60, 1.1 Mi S Of Jct Of TH 35 & CSAH 60
M	DAKOTA	35	1980-67	03/11/2004	19903		New Bridge	TH 35 SB Over CSAH 60, In Lakeville
M	DAKOTA	35	1980-67	03/11/2004	19904		New Bridge	TH 35 NB Over CSAH 60, In Lakeville
07	BROWN	14	0804-73	03/26/2004	08X04		Culvert	TH 14 Pedestrian Crossing, 1.6 Mi W Of Jct Of TH 14 & Jct 15 In New Ulm
04	DOUGLAS	29	2102-50	03/26/2004	21001	4921	New Bridge	CP Rail Over TH 27, In Alexandria
06	RICE	35	6680-96	03/26/2004	66825	66803	New Bridge	*BSAPP* TH 35 SB Over TH 19, 10.5 Mi N Of Jct Of TH 21, N Of Fairbault
M	HENNEPIN	55	2723-6721	03/26/2004	5891		Bridge Painting	TH 55 Over CP RR, 0.6 Mi E Of Jct Of TH 100
M	HENNEPIN	55	2723-6721	03/26/2004	6721		Bridge Painting	TH 55 WB Over UP RR, 1.4 Mi SE Of Jct Of TH 494
M	HENNEPIN	394	2789-120	03/26/2004	27776		Misc.	TH 394 WB Under 394 R, 0.4 Mi W Of Jct Of TH 94
01	CARLTON	27	0902-11	04/23/2004	09012	5409	New Bridge	TH 27 Over Kettle River, 5.4 Mi W Of E Jct Of TH 73
01	CARLTON	27	0903-28	04/23/2004	09013	2468	New Bridge	TH 27 Over Gillespie Brook (Glaisby Brook), 4.7 Mi W Of E Jct Of TH 73
03	ISANTI	47	3002-09	04/23/2004	30X02	918	Culvert	TH 47 Over Stanchfield Creek, 7.1 Mi N Of Jct Of TH 95, W Of Cambridge
03	KANABEC	47	3002-10	04/23/2004	33009	6672	New Bridge	TH 47 Over Groundhouse River, 3.7 Mi S Of Ogilvie
M	RAMSEY	52	6244-31	04/23/2004	62026		Deck Overlay & Other Minor Work	TH 52 Over UP RR & Eaton St, 0.2 Mi N Of Jct Of TH 56
M	RAMSEY	52	6244-31	04/23/2004	62027		Deck Overlay & Other Minor Work	Lafayette Over Plato, 1.0 Mi SE Of Jct Of TH 94

BRIDGE CONSTRUCTION PROGRAM, FY 2004 - FY 2009								
DISTRICT	COUNTY	ROUTE	LOW SP NUMBER	BRIDGE LET DATE	CURRENT BRIDGE NUMBER	OLD BRIDGE NUMBER	WORK TYPE	DESCRIPTION
FY 2004								
M	RAMSEY	52	6244-31	04/23/2004	62045		Deck Overlay & Other Minor Work	Lafayette Over Concord, At The Jct Of TH 156
M	RAMSEY	52	6244-31	04/23/2004	9800		Deck Overlay & Other Minor Work	Lafayette Over Mississippi River & RR, 0.2 Mi SE Of Jct Of TH 94
06	GOODHUE	57	2509-19	04/23/2004	25027	5821	New Bridge	TH 57 Over N Fk Zumbro River, 0.8 Mi N Of Jct Of TH 60, In Wanamingo
01	LAKE	61	3805-90	04/23/2004	38014		Ped. Bridge	Silver Creek Cliff Pedestrian Trail Over Land
M	WASHINGTON	61	8205-100	04/23/2004	82025	9410	New Bridge	St Paul Park Rd Over TH 61, 2.5 Mi (4.1 Km) S Of Jct Of TH 61 & TH 494
M	WASHINGTON	61	8205-100	04/23/2004	82026	9411	New Bridge	St Paul Park Rd Over BN INC, 2.5 Mi (4.0 Km) S Of Jct Of TH 61 & TH 494
M	WASHINGTON	61	8205-9071	04/23/2004	9071		Bridge Painting	TH 61 Under Innovation Drive & CSAH 19, 3.1 Mi NW Of Jct Of TH 95
03	MORRISON	238	4913-19	04/23/2004	49X02	88064	Culvert	TH 238 Over Two Rivers, In Upsala
M	HENNEPIN	494	2785-304C	05/14/2004	27V49	9743	New Bridge	*BAP* *Design Build* TH 62 Under SB TH 494, At The Jct Of TH 62
M	HENNEPIN	494	2785-304C	05/14/2004	27V50	9744	New Bridge	*BAP* *Design Build* TH 62 Under NB TH 494, At The Jct Of TH 62
M	HENNEPIN	494	2785-304C	05/14/2004	27V51	9745	New Bridge	*BAP* *Design Build* CP Railway Under SB TH 494, 1.9 Mi S Of Jct Of TH 7
M	HENNEPIN	494	2785-304C	05/14/2004	27V52	9746	New Bridge	*BAP* *Design Build* CP Railway Under NB TH 494, 1.9 Mi S Of Jct Of TH 7
M	HENNEPIN	494	2785-304C	05/14/2004	27V53	9747	New Bridge	*BAP* *Design Build* UPRR (Abandoned) Under SB TH 494, 1.6 Mi S Of Jct Of TH 7
M	HENNEPIN	494	2785-304C	05/14/2004	27V54	9748	New Bridge	*BAP* *Design Build* UPRR (Abandoned) Under NB TH 494, 1.6 Mi S Of Jct Of TH 7

BRIDGE CONSTRUCTION PROGRAM, FY 2004 - FY 2009								
DISTRICT	COUNTY	ROUTE	LOW SP NUMBER	BRIDGE LET DATE	CURRENT BRIDGE NUMBER	OLD BRIDGE NUMBER	WORK TYPE	DESCRIPTION
FY 2004								
M	HENNEPIN	494	2785-304C	05/14/2004	27V55	9749	New Bridge	*BAP* *Design Build* CSAH 60 (Baker Rd) Under SB TH 494, 1.5 Mi S Of Jct Of TH 7
M	HENNEPIN	494	2785-304C	05/14/2004	27V56	9750	New Bridge	*BAP* *Design Build* CSAH 60 (Baker Rd) Under NB TH 494, 1.5 Mi S Of Jct Of TH 7
M	HENNEPIN	494	2785-304C	05/14/2004	27V57	9751	New Bridge	*BAP* *Design Build* Ped Walkway Over TH 494, 1.0 Mi S Of Jct Of TH 7
M	HENNEPIN	494	2785-304C	05/14/2004	27V58	9752	New Bridge	*BAP* *Design Build* CSAH 3 Over TH 494, 0.7 Mi S Of Jct Of TH 7
M	HENNEPIN	494	2785-304C	05/14/2004	27V59	9753	New Bridge	*BAP* *Design Build* TH 7 WB Over TH 494, At The Jct Of TH 7
M	HENNEPIN	494	2785-304C	05/14/2004	27V60	9754	New Bridge	*BAP* *Design Build* TH 7 EB Over TH 494, At The Jct Of TH 7
M	HENNEPIN	494	2785-304C	05/14/2004	27V61	9878	New Bridge	*BAP* *Design Build* Orchard Road Over TH 494, 0.7 Mi N Of Jct Of TH 7
M	HENNEPIN	494	2785-304C	05/14/2004	27V62	9794	New Bridge	*BAP* *Design Build* Oakland Road Over TH 494, 0.2 Mi S Of Jct Of TH 12
M	CHISAGO	8	1309-6566A	05/21/2004	6566		Bridge Painting	TH 8 Over St Croix River, At Wisconsin State Line
07	JACKSON	90	3280-32812	05/21/2004	32812		Misc.	TH 90 EB Over TH 71, At The Jct Of TH 71
07	JACKSON	90	3280-32812	05/21/2004	32814		Misc.	TH 90 Under County Road 85, 4.2 Mi E Of Jct Of TH 71
07	JACKSON	90	3280-32812	05/21/2004	32818		Misc.	TH 90 Under County Road 67, 2.0 Mi W Of Jct Of TH 86
07	MARTIN	90	3280-32812	05/21/2004	46801		Misc.	TH 90 Under CSAH 7, 3.2 Mi W Of Jct Of TH 4
07	MARTIN	90	3280-32812	05/21/2004	46831		Misc.	TH 90 Under Twp Rd, 2.1 Mi E Of Jct Of TH 15
M	HENNEPIN	169	2776-02	05/21/2004	27294		New Bridge	*BAP* Pioneer Trail (CSAH 1) Over TH 169, 2.9 Mi S Of Jct Of TH 169 & TH 494

BRIDGE CONSTRUCTION PROGRAM, FY 2004 - FY 2009								
DISTRICT	COUNTY	ROUTE	LOW SP NUMBER	BRIDGE LET DATE	CURRENT BRIDGE NUMBER	OLD BRIDGE NUMBER	WORK TYPE	DESCRIPTION
FY 2004								
M	HENNEPIN	169	2776-02	05/21/2004	27295		New Bridge	*BAP* Anderson Lakes Parkway/Bloomington Ferry Rd Over TH 169, 1.6 Mi S Of Jct Of TH 169 & TH 494
M	HENNEPIN	169	2776-02	05/21/2004	27A15		Misc.	*BAP* TH 169 NB Over Anderson Lakes, 1.0 Mi S Of Jct Of TH 494
06	FILLMORE	250	2319-6975	05/21/2004	6975		Bridge Painting	TH 250 Over S Br Root River, 1.0 Mi N Of Jct Of TH 16
06	FILLMORE	250	2319-6975	05/21/2004	6977		Bridge Painting	TH 250 Over N Br Root River, 3.4 Mi N Of Jct Of TH 16
06	HOUSTON	250	2319-6975	05/21/2004	9003		Bridge Painting	TH 76 Over Root River, 0.4 Mi N Of W Jct Of TH 16
M	RAMSEY	94	6283-9143C	06/11/2004	9143		Widen with Substr Work (Phase 1)	*BSAPP* TH 94 WB Over TH 120, At The Jct Of TH 94 & TH 120
M	RAMSEY	94	6283-9143C	06/11/2004	9144		Widen with Substr Work (Phase 1)	*BSAPP* TH 94 EB Over TH 120, At The Jct Of TH 94 & TH 120
M	RAMSEY	94	6283-9143C	06/11/2004	9145		Widen with Substr Work (Phase 1)	*BSAPP* TH 94 WB Over Mcknight Rd, 1.0 Mi W Of Jct Of TH 120
M	RAMSEY	94	6283-9143C	06/11/2004	9146		Widen with Substr Work (Phase 1)	*BSAPP* TH 94 EB Over Mcknight Rd, 1.0 Mi W Of Jct Of TH 120
M	HENNEPIN	121	2728-27061	06/11/2004	27061		Misc.	TH 121 Under Pedestrian Bridge At 61st St, 0.3 Mi NE Of Jct Of TH 35W
M	HENNEPIN	35	107-399-26	06/14/2004	27R05		New Bridge	79th & 80th Streets Over I35W, 0.4 Mi S Of Jct Of TH 494 & TH 35W
M	WASHINGTON	94	8281-02	06/15/2004	9400		Replace Deck	TH 94 WB Over St Croix River, 0.2 Mi E Of Jct Of TH 95
M	RAMSEY	36	6212-9276	06/25/2004	9276		Bridge Painting	TH 36 WB Over Cleveland Conn., 0.2 Mi E Of Jct Of TH 35W

BRIDGE CONSTRUCTION PROGRAM, FY 2004 - FY 2009								
DISTRICT	COUNTY	ROUTE	LOW SP NUMBER	BRIDGE LET DATE	CURRENT BRIDGE NUMBER	OLD BRIDGE NUMBER	WORK TYPE	DESCRIPTION
FY 2004								
M	RAMSEY	36	6212-9276	06/25/2004	9277		Bridge Painting	TH 36 EB Over Cleveland Conn., 0.2 Mi E Of Jct Of TH 35W
M	HENNEPIN	169	2772-42	06/25/2004	27079		Deck Overlay	TH 212 Under TH 169 SB, At The Jct Of TH 169
M	HENNEPIN	169	2772-42	06/25/2004	27080		Deck Overlay	TH 212 Under TH 169 NB, At The Jct Of TH 169
M	HENNEPIN	169	2772-42	06/25/2004	27531		Deck Overlay & Replace Railing or Median Barrier	TH 169 Over Minnetonka Blvd, 0.8 Mi N Of Jct Of TH 7
M	RAMSEY	280	6241-62853	06/25/2004	62853		Bridge Painting	TH 280 NB Under TH 35W Ramp, At The Jct Of TH 35W
FY 2005								
M	ANOKA	35W	0280-52	08/27/2004	02X04		Culvert	TH 35 W Over Anoka Ditch 53-62, S Of Lexington Ave Crossover
01	COOK	61	1603-39	08/27/2004	16004	3902	New Bridge	TH 61 Over Kadunce River, 9.5 Mi NE Of Gunflint Tr
01	COOK	61	1603-39	08/27/2004	16X02	3900	Concrete Arch	TH 61 Over Cliff Creek, 7.9 Mi NE Of Gunflint Tr
01	COOK	61	1603-39	08/27/2004	16X03	3901	Concrete Arch	TH 61 Over Kimball Creek, 8.1 Mi NE Of Gunflint Tr
M	RAMSEY	94	6283-9143B	08/27/2004	9143		Widen with Substr Work (Phase 1)	*BSAPP* TH 94 WB Over TH 120, At The Jct Of TH 94 & TH 120
M	RAMSEY	94	6283-9143B	08/27/2004	9144		Widen with Substr Work (Phase 1)	*BSAPP* TH 94 EB Over TH 120, At The Jct Of TH 94 & TH 120
M	RAMSEY	94	6283-9143B	08/27/2004	9145		Widen with Substr Work (Phase 1)	*BSAPP* TH 94 WB Over Mcknight Rd, 1.0 Mi W Of Jct Of TH 120
M	RAMSEY	94	6283-9143B	08/27/2004	9146		Widen with Substr Work (Phase 1)	*BSAPP* TH 94 EB Over Mcknight Rd, 1.0 Mi W Of Jct Of TH 120

BRIDGE CONSTRUCTION PROGRAM, FY 2004 - FY 2009								
DISTRICT	COUNTY	ROUTE	LOW SP NUMBER	BRIDGE LET DATE	CURRENT BRIDGE NUMBER	OLD BRIDGE NUMBER	WORK TYPE	DESCRIPTION
FY 2005								
M	CARVER	5	1002-48	09/24/2004	10X08		Culvert	TH 5 Over Bike Trail, In The City Of Waconia & Carver County
M	HENNEPIN	35W	2782-27872A	09/24/2004	27872		Deck Overlay & Replace Railing or Median Barrier	I 94/I35W Under Franklin Ave, 0.2 Mi S Of Jct Of TH 94
M	RAMSEY	94	6283-170	09/24/2004	9143		Widen with Substr Work (Phase 2)	*BSAPP* TH 94 WB Over TH 120, At The Jct Of TH 94 & TH 120
M	RAMSEY	94	6283-170	09/24/2004	9144		Widen with Substr Work (Phase 2)	*BSAPP* TH 94 EB Over TH 120, At The Jct Of TH 94 & TH 120
M	RAMSEY	94	6283-170	09/24/2004	9145		Widen with Substr Work (Phase 2)	*BSAPP* TH 94 WB Over Mcknight Rd, 1.0 Mi W Of Jct Of TH 120
M	RAMSEY	94	6283-170	09/24/2004	9146		Widen with Substr Work (Phase 2)	*BSAPP* TH 94 EB Over Mcknight Rd, 1.0 Mi W Of Jct Of TH 120
03	MORRISON	371	4912-53	10/12/2004	49J48		Culvert	*BAP* Off TH 371 County Ditch 14 (Campground)
03	MORRISON	371	4912-53	10/12/2004	49X05	8627	Culvert	*BAP* County Rd 12 (Fletcher Creek Under Old TH 371
03	MORRISON	371	4912-53	10/12/2004	49X06		Culvert	*BAP* County Rd 12 (Fletcher Creek Under Existing Bnsf RR) To Be Done By County
03	STEARNS	55	7315-10	10/29/2004	73031	4954	New Bridge	TH 55/Soo Line RR, 3.1 Mi W Of Jct Of TH 15
04	CLAY	10	1401-150C	11/19/2004	14014		New Bridge	*SAPP* *Design Build* TH 32 Over TH 10, At The Jct Of TH 32 & TH 10
03	BENTON	15	0509-05003	11/19/2004	05003		Bridge Painting	TH 15 NB Over TH 10 EB, 4.3 Mi N Of Jct TH 23, (In St Cloud)

BRIDGE CONSTRUCTION PROGRAM, FY 2004 - FY 2009								
DISTRICT	COUNTY	ROUTE	LOW SP NUMBER	BRIDGE LET DATE	CURRENT BRIDGE NUMBER	OLD BRIDGE NUMBER	WORK TYPE	DESCRIPTION
FY 2005								
06	FREEBORN	35	2480-99	11/19/2004	24825		(Replace Railing or Median Barrier & other minor work)	*BSAPP* TH 35 SB Over TH 65 & UP RR, At The Jct Of TH 65
06	FREEBORN	35	2480-99	11/19/2004	24827		Replace Railing or Median Barrier & Replace Joints	*BSAPP* TH 35 SB/Albert Lea Lake, 4.0 Mi S Of Jct Of TH 90, (N Of Albert Lea)
06	FREEBORN	35	2480-99	11/19/2004	24829		Replace Joints	*BSAPP* TH SB Over I & M RR, 2.6 Mi S Of Jct Of TH 90
06	FREEBORN	35	2480-99	11/19/2004	24831		Replace Joints	*BSAPP* TH 35 SB Over CR 91, 2.4 Mi S Of Jct Of TH 90
06	FREEBORN	35	2480-99	11/19/2004	24841		Replace Joints	*BSAPP* TH 35 SB Over TH 65 NB, 2.4 Mi S Of Jct Of TH 90
06	FREEBORN	35	2480-99	11/19/2004	24863		Replace Joints	*BSAPP* TH 35 SB Over CSAH 5, 2.5 Mi N Of Iowa State Line
06	FREEBORN	35	2480-99	11/19/2004	24865		Replace Joints	*BSAPP* TH 35 SB Over Goose Creek, 2.8 Mi N Of Iowa State Line
M	WASHINGTON	36	8214-141	11/19/2004	4654		Renovation	TH 36 Over St Croix River & City Street, At Wisconsin State Line
M	RAMSEY	36	6212-9212	11/19/2004	62006		Bridge Painting	TH 36 Under Edgerton St, 0.7 Mi E Of Jct Of TH 35E
M	RAMSEY	36	6212-9212	11/19/2004	62007		Bridge Painting	TH 36 Under Arcade St, 1.2 Mi E Of Jct Of TH 35E
M	RAMSEY	36	6212-9212	11/19/2004	9212		Bridge Painting	TH 36 Under CP Rail, 0.3 Mi W Of Jct Of TH 35E
02	ROSEAU	11	6802-25	12/17/2004	68X04	8924	Culvert	TH 11 Over Badger Creek, In Badger
02	ROSEAU	11	6802-25	12/17/2004	68X05	8925	Culvert	TH 11 Over Ditch, 11.7 Mi W Of Roseau
01	ST LOUIS	135	6912-66	12/17/2004	69047	6855	New Bridge	TH 135/Embarrass River, 1.5 Mi E Of Biwabik

BRIDGE CONSTRUCTION PROGRAM, FY 2004 - FY 2009								
DISTRICT	COUNTY	ROUTE	LOW SP NUMBER	BRIDGE LET DATE	CURRENT BRIDGE NUMBER	OLD BRIDGE NUMBER	WORK TYPE	DESCRIPTION
FY 2005								
01	ITASCA	169	3115-60	12/17/2004	31021	5851	New Bridge	TH 169 Over Pokegama Lake, 5.1 Mi S Of W Jct Of TH 2
02	BELTRAMI	1	0405-12	01/28/2005	04X01	91074	Culvert	TH 1 Over N Cormorant River, 0.9 Mi E Of E Jct Of The 72
M	SCOTT	21	7002-9123A	01/28/2005	9123		Deck Overlay & Replace Joints	TH 21 Over Up RR, 0.5 Mi S Of Jct Of TH 282
M	SCOTT	21	7002-9123A	01/28/2005	9124		Deck Overlay & Joints	TH 21 Over Sand Creek, 0.7 Mi S Of Jct Of TH 282
01	AITKIN	65	0112-34	02/25/2005	01013	5920	New Bridge	TH 65 Over Sandy River Channel, 6.0 Mi N Of Jct Of TH 232
01	AITKIN	65	0112-34	02/25/2005	01016	5919	New Bridge	TH 65 Over Channel Between Two Lakes, 8.0 Mi N Of W Jct Of TH 210
M	HENNEPIN	100	2734-42	02/25/2005	27029		Bridge Painting	TH 100 Under Eden Ave, 2.3 Mi S Of Jct Of TH 7
M	HENNEPIN	100	2734-42	02/25/2005	27102		Replace Railing or Median Barrier & Paint	TH 100 Under 50th St W, 2.2 Mi S Of Jct Of TH 7
M	HENNEPIN	100	2734-42	02/25/2005	27103		Bridge Painting	TH 100 Over Minnehaha Creek, 1.8 Mi S Of Jct Of TH 7
M	HENNEPIN	100	2734-42	02/25/2005	27104		Bridge Painting	TH 100 Over 44th St, 1.7 Mi S Of Jct Of TH 7
M	HENNEPIN	100	2734-42	02/25/2005	27105		Bridge Painting	TH 100 Under Ped Walkway (41th St S), 1.2 Mi S Of Jct Of TH 7
M	HENNEPIN	100	2734-42	02/25/2005	5462		Misc.	TH 100 Under TH 7, At The Jct Of TH 7
M	HENNEPIN	100	2734-42	02/25/2005	5598		Misc.	TH 100 Under Minnetonka Blvd, 0.3 Mi N Of Jct Of TH 7
M	HENNEPIN	100	2734-42	02/25/2005	9895		Bridge Painting	TH 100 Under Ped Walkway (Near Southview Lane), 0.7 Mi N Of Jct Of TH 62

BRIDGE CONSTRUCTION PROGRAM, FY 2004 - FY 2009								
DISTRICT	COUNTY	ROUTE	LOW SP NUMBER	BRIDGE LET DATE	CURRENT BRIDGE NUMBER	OLD BRIDGE NUMBER	WORK TYPE	DESCRIPTION
FY 2005								
M	HENNEPIN	100	2734-42	02/25/2005	9896		Bridge Painting	TH 100 Under Ped Walkway (Windsor & Kent), 1.1 Mi N Of Jct Of TH 62
M	CARVER	212	1017-12C	03/04/2005	10017		New Bridge	*BAP* *Design Build* CR 140 Over TH 212, 2.4 Mi SW Of Jct Of TH 41
M	CARVER	212	1017-13C	03/04/2005	10019		New Bridge	*AC* Proposed TH 212 WB/Co Rd 147, 3.7 Mi Sw Of Jct Of TH 41
M	CARVER	212	1017-12C	03/04/2005	10024		New Bridge	*BAP* *Design Build* CR 147 Conn (Old TH 212) Over TH 212, 3.3 Mi SW Of Jct Of TH 41
M	CARVER	212	1017-12C	03/04/2005	10027		New Bridge	*BAP* *Design Build* TH 212 WB Over CR 10 & Chaska Creek, 1.9 Mi W Of Jct Of TH 41
M	CARVER	212	1017-12C	03/04/2005	10028		New Bridge	*BAP* *Design Build* TH 212 EB Over CR 10 & Chaska Creek, 1.9 Mi W Of Jct Of TH 41
M	CARVER	212	1017-12C	03/04/2005	10029		New Bridge	*BAP* *Design Build* CSAH 10 Over Proposed TH 212, 1.5 Mi W Of Jct Of TH 41
M	CARVER	212	1017-12C	03/04/2005	10031		New Bridge	*BAP* *Design Build* Bavaria Rd Over Proposed TH 212, 0.5 Mi W Of Jct Of TH 41
M	CARVER	212	1017-12C	03/04/2005	10032		New Bridge	*BAP* *Design Build* TH 41 Over Proposed TH 212, At Jct Of TH 41
M	CARVER	212	1017-12C	03/04/2005	10033		New Bridge	*BAP* *Design Build* TH 212 WB Over East Creek, 0.3 Mi W Of Jct Of TH 41
M	CARVER	212	1017-12C	03/04/2005	10034		New Bridge	*BAP* *Design Build* TH 212 EB Over East Creek, 0.3 Mi W Of Jct Of TH 41
M	CARVER	212	1017-12C	03/04/2005	10035		New Bridge	*BAP* *Design Build* TH 212 WB Over Hundertmark Water Course, 0.69 Mi W Of New TH 212 & CSAH 15 (Audubon Rd.)

BRIDGE CONSTRUCTION PROGRAM, FY 2004 - FY 2009								
DISTRICT	COUNTY	ROUTE	LOW SP NUMBER	BRIDGE LET DATE	CURRENT BRIDGE NUMBER	OLD BRIDGE NUMBER	WORK TYPE	DESCRIPTION
FY 2005								
M	CARVER	212	1017-12C	03/04/2005	10036		New Bridge	*BAP* *Design Build* TH 212 EB Over Hundertmark Water Course, 0.69 Mi W Of New TH 212 & CSAH 15 (Audubon Rd.)
M	CARVER	212	1017-12C	03/04/2005	10037		New Bridge	*BAP* *Design Build* CSAH 17 (Audubon Road) Over TH 212, 1.4 Mi E Of Jct Of TH 41
M	CARVER	212	1017-12C	03/04/2005	10038		New Bridge	*BAP* *Design Build* (Powers Blvd) Over TH 212, 3.0 Mi E Of Jct Of TH 41
M	CARVER	212	1017-12C	03/04/2005	10039		New Bridge	*BAP* *Design Build* Lyman Blvd Over TH 212, 3.5 Mi E Of Jct Of TH 41
M	CARVER	212	1017-12C	03/04/2005	10040		New Bridge	*BAP* *Design Build* TH 101 Over TH 212, 3.9 Mi E Of Jct Of TH 41
M	CARVER	212	1017-12C	03/04/2005	10041		New Bridge	*BAP* *Design Build* Co Rd 14 (Pioneer Trail) Over TH 212, 2.4 Mi E Of Jct Of TH 41
M	CARVER	212	1017-12C	03/04/2005	10045		New Bridge	*BAP* *Design Build* TH 212 WB Over Bluff Creek, 2.1 Mi E Of Jct Of TH 41
M	CARVER	212	1017-12C	03/04/2005	10046		New Bridge	*BAP* *Design Build* TH 212 EB Over Bluff Creek, 2.1 Mi E Of Jct Of TH 41
M	CARVER	212	1017-12C	03/04/2005	10048		New Bridge	*BAP* *Design Build* Pedestrian Br (High School) Over TH 212 EB, 0.8 Mi E Of Jct Of TH 41
M	CARVER	212	1017-12C	03/04/2005	10051		New Bridge	*BAP* *Design Build* TH 212 EB Over Bluff Creek

BRIDGE CONSTRUCTION PROGRAM, FY 2004 - FY 2009								
DISTRICT	COUNTY	ROUTE	LOW SP NUMBER	BRIDGE LET DATE	CURRENT BRIDGE NUMBER	OLD BRIDGE NUMBER	WORK TYPE	DESCRIPTION
FY 2005								
M	CARVER	212	1017-12C	03/04/2005	10052		New Bridge	*BAP* *Design Build* TH 212 WB Over Bluff Creek
M	CARVER	212	1017-12C	03/04/2005	10053		New Bridge	*BAP**Design Build* New TH 212 Over Koehnen Water Course, 0.26 Mi W Of New TH 212 & TH 41
M	CARVER	212	1017-12C	03/04/2005	10054		New Bridge	*BAP* *Design Build* New TH 212 EB Over Koehnen Water Course, 0.26 Mi W Of New TH 212 & TH 41
M	CARVER	212	1017-12C	03/04/2005	10539		New Bridge	*BAP* *Design Build* Bluff Creek Rd Over Bluff Creek, 0.3 Mi SW Of Jct Of CSAH 14
M	CARVER	212	1017-12C	03/04/2005	10X10		Culvert	*BAP* *Design Build* Pioneer Trail Over Bluff Creek (Near Power), 0.3 Mi W Of Jct Of TH 17
M	CARVER	212	1017-12C	03/04/2005	10X14		Culvert	*BAP* *Design Build* High School Water Crossing, 0.7 Mi E Of Jct Of TH 41
M	HENNEPIN	212	1017-12C	03/04/2005	27137		New Bridge	*BAP* *Design Build* Dell Road Over TH 212, 1.0 Mi W Of Jct Of CSAH 4
M	HENNEPIN	212	1017-12C	03/04/2005	27R30		New Bridge	*BAP* *Design Build* Pedestrian BR (Miller Park) Over TH 212 EB & WB, 0.8 Mi W Of CSAH 4
M	HENNEPIN	212	1017-12C	03/04/2005	27R31		New Bridge	*BAP* *Design Build* TH 212 WB Over Riley Creek, 3.0 Mi E Of Jct Of TH 41
M	HENNEPIN	212	1017-12C	03/04/2005	27R32		New Bridge	*BAP* *Design Build* TH 212 EB Over Riley Creek, 3.0 Mi E Of Jct Of TH 41
01	LAKE	1	3802-20	03/25/2005	38012	6710	New Bridge	TH 1 Over Stoney River, 24.7 Mi SE Of Ely
01	ITASCA	2	3104-52	03/25/2005	31031	5172	New Bridge	TH 2 Under B N Inc, 2.7 Mi E Of Grand Rapids
01	ITASCA	2	3104-52	03/25/2005	31032	5168	New Bridge	TH 2 WB Over Prairie River, 2.3 Mi SE Of E Jct Of TH 169

BRIDGE CONSTRUCTION PROGRAM, FY 2004 - FY 2009								
DISTRICT	COUNTY	ROUTE	LOW SP NUMBER	BRIDGE LET DATE	CURRENT BRIDGE NUMBER	OLD BRIDGE NUMBER	WORK TYPE	DESCRIPTION
FY 2005								
01	ITASCA	2	3104-52	03/25/2005	99186		Temp. Bridge	Temporary Railroad Bridge For Bridge 31031
M	CHISAGO	8	1301-91	03/25/2005	13004	6562	New Bridge	TH 8 Over N & S Center Lake, 0.5 Mi W Of Center City
07	BROWN	14	0804-75	03/25/2005	9294		(Replace Railing or Median Barrier & other minor work)	TH 14 Over DM & E RR & MSAS 111, 0.4 Mi E Of S Of Jct Of TH 15
06	FILLMORE	52	2310-22	03/25/2005	23X03	6118	Culvert	USTH52/MNTH 16 Over Unnamed, Intermittent Stream, In Fillmore Co
06	FILLMORE	52	2310-22	03/25/2005	23X04	3693	Culvert	TH 52 Over Stream, 0.7 Mi S Of Jct TH 80
M	HENNEPIN	62	2775-27021B	03/25/2005	27021		(Deck Overlay & Repair Rail or Median Barrier & Repl Joints)	TH 62 WB Over TH 77, At The Jct Of TH 77
M	HENNEPIN	62	2775-27021B	03/25/2005	27022		(Deck Overlay & Repair Rail or Median Barrier & Repl Joints)	TH 62 EB Over TH 77, At The Jct Of TH 77
M	HENNEPIN	62	2775-27021B	03/25/2005	27521		(Deck Overlay & Repair Rail or Median Barrier & Repl Joints)	TH 62 Over 28th Ave S, 0.7 Mi E Of Jct Of TH 77
01	AITKIN	65	0110-29	03/25/2005	93566	93566	Remove Bridge	*ELLA* Farm Ent Over Ditch, 4.0 Mi S Of N Of Jct Of TH 27
02	BELTRAMI	72	0413-29	03/25/2005	04002		Widen with Substr Work	TH 72 Over Tamarac River, At Waskish
M	HENNEPIN	77	2758-62	03/25/2005	27291		New Bridge	TH 77 WB Under CSAH 53 (66th St), 1.4 Mi N Of Jct Of TH 494, In Richfield
M	HENNEPIN	77	2758-62	03/25/2005	9195		Deck Repair & Replace Joints	TH 77 EB Under CSAH 53 (66th St), 1.4 Mi N Of Jct Of TH 494 (In Richfield)

BRIDGE CONSTRUCTION PROGRAM, FY 2004 - FY 2009								
DISTRICT	COUNTY	ROUTE	LOW SP NUMBER	BRIDGE LET DATE	CURRENT BRIDGE NUMBER	OLD BRIDGE NUMBER	WORK TYPE	DESCRIPTION
FY 2005								
03	MORRISON	371	4912-48C	03/25/2005	49013		Remove Bridge	*BAP* TH 371 SB Over BNSF RR & CSAH, 0.9 Mi N Of Jct Of TH 10
03	MORRISON	371	4912-48C	03/25/2005	49014		Remove Bridge	*BAP* TH 371 NB Over BNSF RR & CSAH, 0.9 Mi N Of Jct Of TH 10
03	MORRISON	371	4912-48C	03/25/2005	49037		New Bridge	*BAP* TH 371 SB Over CSAH 46, 2.4 Mi N Of Jct Of TH 371 & TH 10, In Little Falls
03	MORRISON	371	4912-48C	03/25/2005	49038		New Bridge	*BAP* TH 371 NB Over CSAH 46, 2.4 Mi N Of Jct Of TH 371 & TH 10 (In Little Falls)
03	MORRISON	371	4912-48C	03/25/2005	49039		New Bridge	*BAP* TH 371 SB Over CSAH 47, 5.5 Mi N Of Jct Of TH 371 & TH 10, (In Little Falls)
03	MORRISON	371	4912-48C	03/25/2005	49040		New Bridge	*BAP* TH 371 NB Over CSAH 47, 5.5 Mi N Of Jct Of TH 371 & TH 10, (In Little Falls)
03	MORRISON	371	4912-48C	03/25/2005	49X04		Culvert	*BAP* County Rd #12 (Fetcher Creek (Under New TH 371))
03	MORRISON	371	4912-48C	03/25/2005	49X07		Culvert	*BAP* TH 371 Over Stream
02	BELTRAMI	2	8822-53	03/25/2005	04007		Bridge Painting	TH 2 WB Over Old TH 2 EB, 0.5 Mi NW Of N Jct Of TH 71
02	BELTRAMI	2	8822-53	03/25/2005	04008		Bridge Painting	TH 2 Under TH 71 SB, At The N Jct Of TH 71
02	BELTRAMI	2	8822-53	03/25/2005	04011		Bridge Painting	TH 2 Under CSAH 11, 2.6 Mi NW Of S Jct Of TH 71
02	BELTRAMI	2	8822-53	03/25/2005	04019		Bridge Painting	TH 2 Under CSAH 11, 0.8 Mi NW Of S Jct Of TH 71
02	BELTRAMI	71	8822-53	03/25/2005	04021		Bridge Painting	TH 71 Under CSAH 15, 3.7 Mi N Of Jct Of TH 2
01	ST LOUIS	2	6937-69100B	04/22/2005	69100		Misc.	TH 2 Over St Louis River, TH 35, RR, At The E Jct Of TH 35 (Bong Bridge)

BRIDGE CONSTRUCTION PROGRAM, FY 2004 - FY 2009								
DISTRICT	COUNTY	ROUTE	LOW SP NUMBER	BRIDGE LET DATE	CURRENT BRIDGE NUMBER	OLD BRIDGE NUMBER	WORK TYPE	DESCRIPTION
FY 2005								
06	FILLMORE	30	2305-23	04/22/2005	23X06	3120	Culvert	TH 30 Over Stream, 2.5 Mi W Of Rushford
M	RAMSEY	35W	6284-134	04/22/2005	9473		Deck Overlay & Replace Railing or Median Barrier	TH 88 SB Over MC Rail, 0.1 Mi SW Of Jct Of TH 35W
M	RAMSEY	35W	6284-134	04/22/2005	9474		Deck Overlay & Replace Railing or Median Barrier	TH 88 NB Over MC Rail, 0.1 Mi SW Of Jct TH 35W
M	RAMSEY	35W	6284-134	04/22/2005	9492		Deck Overlay & Replace Railing or Median Barrier	TH 88 EB Over TH 35W, At The Jct Of TH 88
M	RAMSEY	35W	6284-134	04/22/2005	9582		Deck Repair - Rail Rehab	CR H (Arsenal) Over TH 35 W, 0.4 Mi N Of S Jct Of TH 10
M	RAMSEY	35W	6284-134	04/22/2005	9585		Misc.	TH 10 WB Over 35W & 35W SB Off Ramp, At The S Jct Of TH 10 & TH 35W
M	RAMSEY	35W	6284-134	04/22/2005	9586		Misc.	TH 10 EB Over TH 35W & TH 35W NB Off Ramp, At The S Jct Of TH 10 & TH 35W
M	CARVER	41	1008-61	04/22/2005	10012	9010	New Bridge	*ELLA* TH 41 Over Minnesota River, 1.5 Mi N Of Jct Of TH 1, At The Scott/Carver Co. Line In Chaska
01	ST LOUIS	53	6915-125	04/22/2005	6395		Culvert Extension	*BAP* TH 53 Over Miller Creek, 0.3 Mi NE Of Skyline Dr
01	LAKE	61	3807-44	04/22/2005	38013	3887	New Bridge	TH 61 Over Palisade Creek, 2.4 Mi SW Of Jct Of TH 1
01	LAKE	61	3807-44	04/22/2005	38X03		Culvert	Pedestrian/Bike Trail Underpass Of Hwy 61, In Silver Bay
06	OLMSTED	63	5509-62	04/22/2005	55067		New Bridge	*ELLA* TH 63 Under 40 th St
06	OLMSTED	63	5509-62	04/22/2005	55072	55537	New Bridge	*ELLA* Commercial Drive Over Willow Creek, 0.7 Mi S Of Jct Of TH 52

BRIDGE CONSTRUCTION PROGRAM, FY 2004 - FY 2009								
DISTRICT	COUNTY	ROUTE	LOW SP NUMBER	BRIDGE LET DATE	CURRENT BRIDGE NUMBER	OLD BRIDGE NUMBER	WORK TYPE	DESCRIPTION
FY 2005								
06	OLMSTED	63	5509-62	04/22/2005	55575	L6230	New Bridge	*ELLA* MSAS 140 Over Willow Creek
06	OLMSTED	63	5509-62	04/22/2005	55X12	97297	Culvert	*ELLA* TH 63 Over Stream, 0.1 Mi S Of Jct Of TH 52
06	OLMSTED	63	5510-76	04/22/2005	6840		Repair Railing or Median Barrier	TH 63 Over Stream, 2.7 Mi S Of Jct Of CSAH 14
01	ST LOUIS	535	6981-9030D	04/22/2005	9030		Misc.	TH 535 Over St Louis River, RR, & City Streets, 1.3 Mi SE Of Jct Of TH 35, (Blatnik Bridge)
08	PIPESTONE	268	5907-14	05/03/2005	59X01	91284	Culvert	TH 268 Over Stream, 0.8 Mi W Of Edgerton
08	PIPESTONE	268	5907-14	05/03/2005	59X02		Culvert	TH 268 Over Stream, Site # 1, In Pipestone County
08	PIPESTONE	268	5907-14	05/03/2005	59X03		Culvert	TH 268 Over Stream, Site # 2, In Pipestone County
08	PIPESTONE	268	5907-14	05/03/2005	59X04		Culvert	TH 268 Over Stream, Site # 4, In Pipestone County
08	PIPESTONE	268	5907-14	05/03/2005	59X05		Culvert	TH 268 Over Stream, Site # 5, In Pipestone County
08	PIPESTONE	268	5907-14	05/03/2005	59X06		Culvert	TH 268 Over Stream, Site # 6, In Pipestone County
08	PIPESTONE	268	5907-14	05/03/2005	59X07	6958	Culvert	TH 268 Over Stream, 1.4 Mi W Of Edgerton, Site # 10, In Pipestone County
M	DAKOTA	20	1903-06	05/20/2005	19X05	94198	Culvert	*ELLA* 260th St. Over Drainage Ditch
07	SIBLEY	25	7209-08	05/20/2005	72012	5260	New Bridge	TH 25 Over Minnesota River, 0.7 Mi N Of Jct Of CSAH 6, In Belle Plaine
03	WRIGHT	25	8603-06	05/20/2005	86X04		Culvert	TH 25 Over County Ditch #22, 0.26 Mi S Of Jct Of CSAH 30
M	RAMSEY	35E	6280-62902AC	05/20/2005	62902		New Bridge (Phase 1)	*BAP* Ramp TH 35E NB To TH 694 WB Over TH 35E NB, 1.1 Mi E Of Jct Of TH 49 & TH 694

BRIDGE CONSTRUCTION PROGRAM, FY 2004 - FY 2009								
DISTRICT	COUNTY	ROUTE	LOW SP NUMBER	BRIDGE LET DATE	CURRENT BRIDGE NUMBER	OLD BRIDGE NUMBER	WORK TYPE	DESCRIPTION
FY 2005								
M	RAMSEY	35E	6280-62902AC	05/20/2005	62910		New Bridge (Phase 1)	*BAP* Ramp SB TH 35E To TH 694 EB Over TH 35E SB, 2.8 Mi SW Of Jct Of TH 96
M	HENNEPIN	101	2738-20	05/20/2005	27020		Deck Overlay & Replace Railing or Median Barrier	*EILLA* TH 101 NB Over Crow River, 2.4 Mi N Of Jct Of TH 94
M	HENNEPIN	101	2738-20	05/20/2005	27942		(Deck Overlay & Repair Rail or Median Barrier & Repl Joints)	*ELLA* TH 94 EB Over Crow River, 2.3 Mi NW Of Jct Of TH 101
M	HENNEPIN	101	2738-20	05/20/2005	27943		(Deck Overlay & Repair Rail or Median Barrier & Repl Joints)	*ELLA* TH 94 WB Over Crow River, 2.3 Mi NW Of Jct Of TH 101
02	MARSHALL	317	4514-01	05/20/2005	5872		Deck Overlay & Replace Joints	*ELLA* TH 317 Over Red River Of The North, At North Dakota State Line
M	HENNEPIN	610	2771-31	05/20/2005	27235		New Bridge	CSAH 130 (Creek Blvd) Over TH 610, 2.5 Mi E Of Jct Of TH 94 & TH 610 (In Maple Grove)
M	HENNEPIN	610	2771-31	05/20/2005	27238		New Bridge	CSAH 81 Over TH 610, Ramp B & Ramp C, 2.4 Mi W Of Jct Of TH 169 & TH 610 (In Maple Grove)
M	HENNEPIN	610	2771-31	05/20/2005	27A79		New Bridge	CSAH 130 Over BN RR, 2.5 Mi E Of Jct Of TH 94 & TH 610, (In Maple Grove)
M	HENNEPIN	610	2771-31	05/20/2005	27A90	8818	New Bridge	CSAH 81 EB Over Elm Creek, 2.3 Mi E Of Jct Of TH 94 & TH 610, (In Maple Grove)

BRIDGE CONSTRUCTION PROGRAM, FY 2004 - FY 2009								
DISTRICT	COUNTY	ROUTE	LOW SP NUMBER	BRIDGE LET DATE	CURRENT BRIDGE NUMBER	OLD BRIDGE NUMBER	WORK TYPE	DESCRIPTION
FY 2005								
M	HENNEPIN	610	2771-31	05/20/2005	27A96	8818	New Bridge	CSAH 81 WB Over Elm Creek, 2.3 Mi E Of Jct Of TH 94 & TH 610 (In Maple Grove)
M	HENNEPIN	610	2771-31	05/20/2005	27R15		Ped. Bridge	Pedestrian Bridge Over TH 610 & CSAH 81, 2.2 Mi E Of Jct Of TH 94 & TH 610 (In Maple Grove)
M	HENNEPIN	610	2771-31	05/20/2005	27R17		Ped. Bridge	Pedestrian Trail BR Over Wetland, At Elm Creek & TH 610
06	STEELE	90	5007-9183A	06/10/2005	74817		Bridge Painting	I 35 SB Over TH 14, At N Jct Of TH 14
06	STEELE	90	5007-9183A	06/10/2005	74818		Bridge Painting	I 35 NB Over TH 14, At The N Jct Of TH 14
06	MOWER	90	5007-9183A	06/10/2005	9183		Bridge Painting	TH 90 Under TH 105, At The Jct Of TH 105
06	MOWER	90	5007-9183A	06/10/2005	9201		Bridge Painting	TH 90 Under TH 218, At The E Jct Of TH 218
01	ST LOUIS	61	6925-5772A	06/15/2005	5772		Misc.	TH 61 Over Lester River, 0.1 Mi E Of 60th Ave E
07	JACKSON	90	3280-112	06/24/2005	32811		Replace Joints	I 90 WB Over TH 71, At The Jct Of TH 71
07	JACKSON	90	3280-112	06/24/2005	32812		Replace Joints	I 90 EB Over TH 71, At The Jct Of TH 71
07	NOBLES	90	3280-112	06/24/2005	53817		Replace Joints	I 90 WB Over TH 59, At The Jct Of TH 59
07	NOBLES	90	3280-112	06/24/2005	53818		Replace Joints	I 90 EB Over TH 59, At The Jct Of TH 59
FY 2006								
03	AITKIN	47	0108-21M	07/29/2005	01X01	8224	Culvert	*ELLA* TH 47 Over Sissabagamah Creek, 7.5 Mi E Of Aitkin
M	SCOTT	169	7008-45	07/29/2005	70043		New Bridge	TH 169 WB Under CSAH 6 (Main St), 1.15 Mi NE Of Jct Of TH 169 & TH 25, In Belle Plaine
M	SCOTT	169	7008-45	07/29/2005	70044		New Bridge	TH 169 EB Under CSAH 6 (Main St) , In Belle Plaine
03	CROW WING	371	1809-18004A	07/29/2005	18004		Misc.	TH 371 Over Mississippi River, 2.4 Mi S Of Jct Of TH 210

BRIDGE CONSTRUCTION PROGRAM, FY 2004 - FY 2009								
DISTRICT	COUNTY	ROUTE	LOW SP NUMBER	BRIDGE LET DATE	CURRENT BRIDGE NUMBER	OLD BRIDGE NUMBER	WORK TYPE	DESCRIPTION
FY 2006								
03	WRIGHT	94	8680-138	09/01/2005	86530	86804	New Bridge	CSAH 18 Over I 94, 1.5 Mi E Of Jct Of TH 25
04	BECKER	10	0302-03510A	09/23/2005	03510		New Bridge (Phase 1)	*BAP* BSNF RR Over Roosevelt Ave (Early Steel)
M	RAMSEY	35E	6280-304C	09/23/2005	62902	9096	New Bridge (Phase 2)	*BAP* Ramp TH 35E NB To TH 694 WB/TH 35E NB, 1.1 Mi E Of Jct Of TH 49 & TH 694
M	RAMSEY	35E	6280-304C	09/23/2005	62904		New Bridge	*BAP* TH 694 WB Over BN RR, 0.4 Mi NW Of W Jct Of TH 35 E
M	RAMSEY	35E	6280-304C	09/23/2005	62905	9140	New Bridge	*BAP* TH 694 EB/TH 35 E NB, At The West Jct Of TH 694 & TH 35E
M	RAMSEY	35E	6280-304C	09/23/2005	62907	9562	New Bridge	*BAP* TH 694 WB Over TH 35E SB, 3.0 Mi SW Of Jct Of TH 96
M	RAMSEY	35E	6280-304C	09/23/2005	62908	9563	New Bridge	*BAP* TH 694 Over Ramp TH 35E SB To TH 694EB, 3.0 Mi SW Of Jct Of TH 96
M	RAMSEY	35E	6280-304C	09/23/2005	62909	9827	New Bridge	*BAP* TH 694 & Ramp TH 35E SB To 694 EB Under Labore Rd, 0.8 Mi E Of Jct Of TH 61
M	RAMSEY	35E	6280-304C	09/23/2005	62910	9836	New Bridge (Phase 2)	*BAP* Ramp SB TH 35E To TH 694 EB Over TH 35E SB, 2.8 Mi SW Of Jct Of TH 96
M	RAMSEY	35E	6280-304C	09/23/2005	62914	9196	New Bridge	*BAP* TH 694 EB Over BN RR, 0.4 Mi NW Of W Jct Of TH 35E
M	RAMSEY	35E	6280-304C	09/23/2005	99191		Temp. Bridge	*BAP* Temporary Bridge, Bypass # 10 Over TH 694 EB
M	RAMSEY	35E	6280-304C	09/23/2005	99192		Temp. Bridge	*BAP* Temporary Bridge Bypass #1 Over RR
03	WRIGHT	241	8612-11	09/23/2005	86X05		Culvert	Pedestrian Underpass On Th 241
03	STEARNS	22	7326-13	10/28/2005	73035	7134	New Bridge	TH 22 Over Horse Shoe Lake, 1.0 Mi S Of Richmond
M	DAKOTA	52	1906-48	10/28/2005	19R05		New Bridge	*ELLA* CSAH 47 Over TH 52, In Hampton

BRIDGE CONSTRUCTION PROGRAM, FY 2004 - FY 2009								
DISTRICT	COUNTY	ROUTE	LOW SP NUMBER	BRIDGE LET DATE	CURRENT BRIDGE NUMBER	OLD BRIDGE NUMBER	WORK TYPE	DESCRIPTION
FY 2006								
06	OLMSTED	52	5508-84C	10/28/2005	55065	9235	New Bridge	*BAP* *Design Build* TH 52 SB Over Mid Fk Zumbro River, 9.9 Mi NW Of N Jct Of TH 14
06	OLMSTED	52	5508-84C	10/28/2005	55066		New Bridge	*BAP* *Design Build* TH 52 NB Over S Br Mid Fk Zumbro River, 9.5 Mi NW Of N Jct Of TH 14
06	OLMSTED	52	5508-84C	10/28/2005	55077	9234	New Bridge	*BAP* *Design Build* TH 52 SB Over S Br Mid Fk Zumbro River, 9.5 Mi NW Of N Jct TH 14
06	OLMSTED	52	5508-84C	10/28/2005	55078		New Bridge	*BAP* *Design Build* TH 52 NB Over S Br Mid Fk Zumbro River, 9.9 Mi NW Of N Jct TH 14
06	OLMSTED	52	5508-84C	10/28/2005	55079		New Bridge	*BAP* *Design Build* CSAH 12 & TH 52 Overpass
06	OLMSTED	52	5508-84C	10/28/2005	55080		New Bridge	*BAP* *Design Build* CSAH 12/CR 112 Over TH 52, 8.2 Mi NW Of N Jct Of TH 14
06	OLMSTED	52	5508-84C	10/28/2005	55X13	6126	Culvert Extension	TH 52 Over Stream, 8.2 Mi NW Of N Jct Of TH 52
M	WASHINGTON	10	8216-03	11/15/2005	82010		Misc.	TH 10 Over St. Croix River, At The Wisconsin State Line
02	KITSON	171	3507-35010A	11/18/2005	35010	377	New Bridge (Phase 1)	TH 171 Over Stream, 0.7 Mi W Of Jct Of TH 75
04	SWIFT	59	7610-07	12/16/2005	76X01		Culvert	TH 59 Over Stream, In Swift County
04	SWIFT	59	7610-07	12/16/2005	76X02	8728	Culvert	TH 59 Over Ditch, 3.5 Mi N Of Holloway
06	WINONA	74	8508-32	12/16/2005	85024	85019	New Bridge	TH 74 Over Mid Fk Whitewater River, 3.4 Mi SW of Jct Of CSAH 26, In Elba
M	DAKOTA	35	1980-74	01/27/2006	19807		Bridge Painting	TH 35 SB Over CSAH 50, 2.8 Mi S Of Jct Of TH 35E & TH 35W

BRIDGE CONSTRUCTION PROGRAM, FY 2004 - FY 2009								
DISTRICT	COUNTY	ROUTE	LOW SP NUMBER	BRIDGE LET DATE	CURRENT BRIDGE NUMBER	OLD BRIDGE NUMBER	WORK TYPE	DESCRIPTION
FY 2006								
M	DAKOTA	35	1980-74	01/27/2006	19808		Bridge Painting	TH 35 NB Over CSAH 50, 2.8 Mi S Of Jct Of TH 35E & TH 35W
M	DAKOTA	35	1980-74	01/27/2006	19841		Bridge Painting	TH 35 Under 195th St W, 5.0 Mi S Of Jct Of TH 35 E & TH 35 W
M	DAKOTA	35	1980-74	01/27/2006	19843		Bridge Painting	TH 35 SB Over 205th St W, 6.0 Mi S Of Jct Of TH 35 E
M	DAKOTA	35	1980-74	01/27/2006	19844		Bridge Painting	TH 35 NB Over 205th St W, 6.0 Mi S Of Jct Of TH 35 E
01	PINE	70	5811-11	01/27/2006	58X02	4142	Culvert	TH 70 Over Rock Creek, 1.3 Mi E Of Jct Of TH 35
M	HENNEPIN	169	2772-43	01/27/2006	27014		Deck Overlay & Replace Railing or Median Barrier	TH 169 Over TH 55, (Olson Mem), At The Jct Of TH 55
M	HENNEPIN	169	2772-43	01/27/2006	27539		Deck Overlay & Replace Railing or Median Barrier	TH 169 Over Up RR, 0.5 Mi N Of Jct Of TH 55
M	HENNEPIN	169	2772-43	01/27/2006	27540		Deck Overlay & Replace Railing or Median Barrier	TH 169 Over 13th Ave N., 0.6 Mi N Of Jct Of TH 55
M	WASHINGTON	494	8285-88	01/27/2006	82016	9883	New Bridge	TH 120 (Valley Creek Rd) Over TH 494, At The Jct Of TH 494
08	MCLEOD	7	4302-44	02/24/2006	43016	5235	New Bridge	TH 15 (Main St) Over S Fork Crow River, In Hutchinson
M	HENNEPIN	35W	2783-110	02/24/2006	27885		Bridge Painting	TH 35 W Under Johnson St. NE, 1.8 Mi SW Of Jct TH 280
M	HENNEPIN	35W	2783-110	02/24/2006	27886		Bridge Painting	TH 35 W Under Broadway St NE, 1.9 Mi SW Of Jct Of TH 280
M	HENNEPIN	35W	2783-110	02/24/2006	27887		Bridge Painting	I 35W SB / Johnson St Conn., 1.6 Mi SW Of Jct Of TH 280
M	HENNEPIN	35W	2783-110	02/24/2006	27888		Bridge Painting	I 35 W NB / Johnson St Conn., 1.7 Mi Sw Of Jct Of TH 280

BRIDGE CONSTRUCTION PROGRAM, FY 2004 - FY 2009								
DISTRICT	COUNTY	ROUTE	LOW SP NUMBER	BRIDGE LET DATE	CURRENT BRIDGE NUMBER	OLD BRIDGE NUMBER	WORK TYPE	DESCRIPTION
FY2006								
M	HENNEPIN	35W	2783-110	02/24/2006	27889		Bridge Painting	I 35W SB On Ramp / Quarry Center Outlet, 1.5 Mi SW Of Jct Of TH 280
M	HENNEPIN	35W	2783-110	02/24/2006	27985		Bridge Painting	TH 35 W Under Ped Bridge 2.0 Mi SW Of Jct Of TH 280
M	HENNEPIN	35W	2783-110	02/24/2006	27988		Bridge Painting	TH 35 W Under 8th St SE, 2.8 Mi SW Of Jct Of TH 280
M	HENNEPIN	35W	2783-110	02/24/2006	27989		Bridge Painting	TH 35W Under E Hennepin Ave, 2.4 Mi SW Of Jct Of TH 280
M	HENNEPIN	35W	2783-110	02/24/2006	27990		Bridge Painting	TH 35 W Under BNSF RR, 2.7 Mi SW Of Jct Of TH 280
M	HENNEPIN	35W	2783-110	02/24/2006	27994		Bridge Painting	TH 35W Under SB Johnson St. 2.3 Mi SW Of Jct Of TH 280
M	HENNEPIN	35W	2783-110	02/24/2006	27999		Bridge Painting	TH 35W Under BNSF RR, 1.9 Mi SW Of Jct Of TH 280
02	KITTSOON	75	3509-21	02/24/2006	35012	6874	New Bridge	TH 75 Over N BR Two Rivers, 0.4 Mi N Of Northcote
07	FARIBAULT	90	2280-122	02/24/2006	22802		Replace Joints	TH 90 Under CSAH 5, 3.5 Mi W Of Jct Of TH 169
07	FARIBAULT	90	2280-122	02/24/2006	22809		Replace Joints	TH 90 Under CSAH 13, 5.0 Mi E Of Jct Of TH 169
07	FARIBAULT	90	2280-122	02/24/2006	22810		Replace Joints	TH 90 Under CR 109, 7.2 Mi E Of Jct Of TH 169
07	FARIBAULT	90	2280-122	02/24/2006	22812		Replace Joints	TH 90 Under CSAH 19, 11.3 Mi E Of Jct Of TH 169
07	FARIBAULT	90	2280-122	02/24/2006	22813		Replace Joints	TH 90 Under CR 221, 13.3 Mi E Of Jct Of TH 169
07	FARIBAULT	90	2280-122	02/24/2006	22815		Replace Joints	TH 90 WB / E Fork Blue Earth River, 3.1 Mi W Of Jct Of TH 22
07	FARIBAULT	90	2280-122	02/24/2006	22816		Replace Joints	TH 90 EB / E Fk Blue Earth River, 3.1 Mi W Of Jct Of TH 22
07	FARIBAULT	90	2280-122	02/24/2006	22819		Replace Joints	TH 90 Over CSAH 31, 3.0 Mi E Of Jct Of TH 22

BRIDGE CONSTRUCTION PROGRAM, FY 2004 - FY 2009								
DISTRICT	COUNTY	ROUTE	LOW SP NUMBER	BRIDGE LET DATE	CURRENT BRIDGE NUMBER	OLD BRIDGE NUMBER	WORK TYPE	DESCRIPTION
FY 2006								
07	FREEBORN	90	2280-122	02/24/2006	24809		Replace Joints	TH 90 Over County Road 61, 1.0 Mi E Of County Line
07	SIBLEY	169	7211-32	02/24/2006	72013	9295	New Bridge	*ELLA* TH 169 Over Minnesota River, 1.1 Mi NE Of N Jct Of TH 93
04	BECKER	10	0302-64C	03/24/2006	03510		New Bridge (Phase 2)	*BAP* BSNF RR Over Rosevelt Ave, 1.0 Mi SE Of Jct Of TH 10 & TH 59, In Detroit Lakes
04	BECKER	10	0302-64C	03/24/2006	03X02	8015	Culvert	*BAP* TH 10, BN RR, Randolph Rd/Pelican River (Stage 1)
02	KOOCHICHING	11	3604-66	03/24/2006	36X01	8033	Culvert	TH 11 Over Stream, 4.2 Mi W Of Border
02	KOOCHICHING	11	3604-66	03/24/2006	36X02	8029	Culvert	TH 11 Over Stream, 2.5 Mi W Of Border
02	KOOCHICHING	11	3604-66	03/24/2006	36X03	8024	Culvert	TH 11 Over Stream, 0.5 Mi SE Of Border
02	KOOCHICHING	11	3604-66	03/24/2006	36X04	6014	Culvert	TH 11 Over Whitefish Creek, 0.4 Mi N Of Frontier
02	KOOCHICHING	11	3604-66	03/24/2006	36X05	6317	Culvert	TH 11 Over Stream, 2.1 Mi W Of Indus
M	HENNEPIN	12	2713-27009	03/24/2006	27009		Bridge Painting	TH 12 Over CSAH 15 & Ramp, 1.6 Mi W Of Jct Of TH 494
02	KITTSOON	171	3507-12	03/24/2006	35010	377	New Bridge (Phase 2)	TH 171 Over Stream, 0.7 Mi W Of Jct Of TH 75
M	ANOKA	35W	6284-137	03/29/2006	02571	9606	New Bridge	I 35W Under Co Rd J (CSAH 32) / I 35W, At N County Line
M	CHISAGO	35	1380-64	04/18/2006	13519	13803	New Bridge	TH 35 Under CSAH 17, 4.2 Mi S Of Jct Of TH 95
07	BROWN	14	0803-34	04/28/2006	2674		Culvert Extension	*ELLA* TH 14 Over Coal Mine Creek, 3.8 Mi W Of Springfield

BRIDGE CONSTRUCTION PROGRAM, FY 2004 - FY 2009								
DISTRICT	COUNTY	ROUTE	LOW SP NUMBER	BRIDGE LET DATE	CURRENT BRIDGE NUMBER	OLD BRIDGE NUMBER	WORK TYPE	DESCRIPTION
FY 2006								
01	ST LOUIS	35	6980-69801AB	04/28/2006	69801A		(Replace Railing or Median Barrier & other minor work)	TB 535 SB/TH 35 SB, At The Jct Of TH 35
01	ST LOUIS	35	6980-69801AB	04/28/2006	69801B		(Replace Railing or Median Barrier & other minor work)	I 535 SB Seg 3 Over Fill, At The Jct Of TH 35 & 535
01	ST LOUIS	35	6980-69801AB	04/28/2006	69801C		(Replace Railing or Median Barrier & other minor work)	I 535 SB On Ramp Over Fill, At The Jct Of TH 35 & 535
01	ST LOUIS	35	6980-69801AB	04/28/2006	69801D		(Replace Railing or Median Barrier & other minor work)	I 535 SB Seg 2 Over BNSF RR, At The Jct Of TH 35 & 535
01	ST LOUIS	35	6980-69801AB	04/28/2006	69801E		(Replace Railing or Median Barrier & other minor work)	I 535 SB Off Ramp Over Fill, At The Jct Of TH 35 & 535
01	ST LOUIS	35	6980-69801AB	04/28/2006	69801H		(Replace Railing or Median Barrier & other minor work)	I 535 NB On Ramp/ I 35 SB, NB Off Ramp & RR, At The Jct Of TH 35 & TH 535
01	ST LOUIS	35	6980-69801AB	04/28/2006	69801I		(Replace Railing or Median Barrier & other minor work)	I 535 NB On Ramp From TH 35 N, At The Jct Of TH 35 & 535

BRIDGE CONSTRUCTION PROGRAM, FY 2004 - FY 2009								
DISTRICT	COUNTY	ROUTE	LOW SP NUMBER	BRIDGE LET DATE	CURRENT BRIDGE NUMBER	OLD BRIDGE NUMBER	WORK TYPE	DESCRIPTION
FY 2006								
01	ST LOUIS	35	6980-69801AB	04/28/2006	69801J		(Replace Railing or Median Barrier & other minor work)	I 535 NB Seg 1 Over I 35 NB & SB Off Ramp, At The Jct Of TH 35 & 535
01	ST LOUIS	35	6980-69801AB	04/28/2006	69801K		(Replace Railing or Median Barrier & other minor work)	I 535 NB Off Ramp Over I 35 SB, At The Jct Of TH 35 & 535
01	ST LOUIS	35	6980-69801AB	04/28/2006	69801L		(Replace Railing or Median Barrier & other minor work)	I 535 NB Seg 2 Over I 35 SB, At The Jct Of TH 35 & 535
01	ST LOUIS	35	6980-69801AB	04/28/2006	69801M		(Replace Railing or Median Barrier & other minor work)	I 535 NB On Ramp Over Fill, At The Jct Of TH 535 & 35
01	ST LOUIS	35	6980-69801AB	04/28/2006	69824		(Replace Railing or Median Barrier & other minor work)	I 35 SB On Ramp Over I 535 NB & I 35 NB, At The Jct Of TH 35
01	ST LOUIS	35	6980-69801AB	04/28/2006	69825		(Replace Railing or Median Barrier & other minor work)	I 535 NB Off Ramp Over BN RR, At The Jct Of TH 35
01	ST LOUIS	35	6980-69801AB	04/28/2006	69835		(Replace Railing or Median Barrier & other minor work)	TH 35 Over CP Rail, 0.1 Mi SW Of Jct Of TH 535

BRIDGE CONSTRUCTION PROGRAM, FY 2004 - FY 2009								
DISTRICT	COUNTY	ROUTE	LOW SP NUMBER	BRIDGE LET DATE	CURRENT BRIDGE NUMBER	OLD BRIDGE NUMBER	WORK TYPE	DESCRIPTION
FY 2006								
01	ST LOUIS	35	6980-69801AB	04/28/2006	69881		(Replace Railing or Median Barrier & other minor work)	TH 35 SB Over Unstable Material, At Jct Of TH 535
01	ST LOUIS	35	6980-69801AB	04/28/2006	69881A		(Replace Railing or Median Barrier & other minor work)	TH 35 SB Off Ramp To TH 53, At Jct Of TH 35
01	ST LOUIS	35	6980-69801AB	04/28/2006	69881B		(Replace Railing or Median Barrier & other minor work)	TH 35 SB Off Ramp To TH 53, At Jct Of TH 35
01	ST LOUIS	35	6980-69801AB	04/28/2006	69881N		(Replace Railing or Median Barrier & other minor work)	TH 35 SB Over Unstable Material, At Jct Of TH 535
01	ST LOUIS	35	6980-69801AB	04/28/2006	69882		(Replace Railing or Median Barrier & other minor work)	TH 35 NB Over Unstable Material, At Jct Of TH 535
01	ST LOUIS	35	6980-69801AB	04/28/2006	69882A		(Replace Railing or Median Barrier & other minor work)	TH 35 NB On Ramp From TH 53, At Jct Of TH 535
01	ST LOUIS	35	6980-69801AB	04/28/2006	69882B		(Replace Railing or Median Barrier & other minor work)	TH 35 NB On Ramp From TH 53, At Jct Of TH 535

BRIDGE CONSTRUCTION PROGRAM, FY 2004 - FY 2009								
DISTRICT	COUNTY	ROUTE	LOW SP NUMBER	BRIDGE LET DATE	CURRENT BRIDGE NUMBER	OLD BRIDGE NUMBER	WORK TYPE	DESCRIPTION
FY 2006								
01	ST LOUIS	35	6980-69801AB	04/28/2006	69882N		(Replace Railing or Median Barrier & other minor work)	TH 35 NB Over Unstable Material, At Jct Of TH 535
01	ST LOUIS	35	6980-69801AB	04/28/2006	69887		(Replace Railing or Median Barrier & other minor work)	TH 35 Over Unstable Material, 0.3 Mi N Of Garfield Ave
01	ST LOUIS	35	6980-69801AB	04/28/2006	69887A		(Replace Railing or Median Barrier & other minor work)	TH 35 NB Off Ramp Over Fill, 0.3 Mi N Of Garfield Ave
01	ST LOUIS	35	6980-69801AB	04/28/2006	69887B		(Replace Railing or Median Barrier & other minor work)	TH 35 SB On Ramp Over Fill, 0.3 Mi N Of Garfield Ave
M	HENNEPIN	100	2734-43	04/28/2006	5308		Miscellaneous	TH 100 Over CP Rail, 0.2 Mi S Of Jct Of TH 7
M	HENNEPIN	100	2734-43	04/28/2006	5309		Miscellaneous	TH 100 Over Up RR, 0.2 Mi S Of Jct Of TH 7
M	HENNEPIN	100	2734-43	04/28/2006	5462		(Replace Railing or Median Barrier & other minor work)	TH 100 Under TH 7 (CSAH 25), At The Jct Of TH 100 And TH 7
M	HENNEPIN	100	2734-43	04/28/2006	5598		(Replace Railing or Median Barrier & other minor work)	TH 100 Over Minnetonka Blvd, 0.3 Mi N Of Jct Of TH 7
03	WRIGHT	101	8608-21C	05/05/2006	86013		New Bridge	*BAP* CR 36 Over TH 101, 2.6 Mi N Of Jct Of I94
03	WRIGHT	101	8608-21C	05/05/2006	86014		New Bridge	*BAP* CR 37 Over TH 101, 2.8 Mi S Of Jct Of TH 169 & TH 10

BRIDGE CONSTRUCTION PROGRAM, FY 2004 - FY 2009								
DISTRICT	COUNTY	ROUTE	LOW SP NUMBER	BRIDGE LET DATE	CURRENT BRIDGE NUMBER	OLD BRIDGE NUMBER	WORK TYPE	DESCRIPTION
FY 2006								
03	WRIGHT	101	8608-21C	05/05/2006	86015		New Bridge	*BAP* TH 101 SB Over CR 42, 2.0 Mi S Of Jct Of TH 169 & TH 10
03	WRIGHT	101	8608-21C	05/05/2006	86016		New Bridge	*BAP* TH 101 NB Over CR 42, 2.0 Mi S Of Jct Of TH 169 & TH 10
03	WRIGHT	101	8608-21C	05/05/2006	86017		New Bridge	*BAP* TH 101 SB Over CSAH 39, 0.7 Mi S Of Jct Of TH 169 & TH 10
03	WRIGHT	101	8608-21C	05/05/2006	86018		New Bridge	*BAP* TH 101 NB Over CR 39, 0.7 Mi S Of Jct Of TH 169 & TH 10
03	WRIGHT	101	8608-21C	05/05/2006	86019		New Bridge	*BAP* Ramp To SB TH 101 Over Crow River, 2.4 Mi N Of Jct Of TH 94
03	WRIGHT	101	8608-21C	05/05/2006	86020		New Bridge	*BAP* Ramp From NB TH 101 Over Crow River, 2.4 Mi N Of Jct Of TH 94
03	WRIGHT	101	8608-21C	05/05/2006	86X06	97787	Culvert	TH 101 Over Stream, 0.8 Mi S Of Jct Of TH 10
03	WRIGHT	101	8608-21C	05/05/2006	86X07	97788	Culvert	TH 101 Over Unnamed Stream, 0.02 Mi W Of Jct Of TH 101 & CSAH 39
M	SCOTT	13	7001-96	05/15/2006	70541		New Bridge	CP RR Over TH 13 S Frontage Road In Savage
06	OLMSTED	57	2007-6862	05/19/2006	55511		Bridge Painting	CSAH 26 Over The South Fork Of The Zumbro River, Rock Dell Township
06	OLMSTED	57	2007-6862	05/19/2006	55512		Bridge Painting	CSAH 8 Over The North Branch Of The Root River, High Forest Township
06	DODGE	57	2007-6862	05/19/2006	6862		Bridge Painting	TH 57 Over N BR Mid Fk Zumbro River, 4.3 Mi N Of Jct Of CSAH 22
06	GOODHUE	57	2007-6862	05/19/2006	9659		Bridge Painting	TH 52 SB Over TH 60, At The S Jct Of TH 60
06	GOODHUE	57	2007-6862	05/19/2006	9660		Bridge Painting	TH 52 NB Under TH 60, At The S Jct Of TH 60

BRIDGE CONSTRUCTION PROGRAM, FY 2004 - FY 2009								
DISTRICT	COUNTY	ROUTE	LOW SP NUMBER	BRIDGE LET DATE	CURRENT BRIDGE NUMBER	OLD BRIDGE NUMBER	WORK TYPE	DESCRIPTION
FY 2006								
06	GOODHUE	57	2007-6862	05/19/2006	9662		Bridge Painting	TH 60 Over TH 52, At The N Jct Of TH 60
M	HENNEPIN	94	2781-27A98	05/19/2006	27A98		New Bridge	Dunkirk Lane N Over TH 94
01	PINE	23	5801-18	06/09/2006	58006		Deck Repair & Replace Joints	TH 23 Over SCV RR, 0.7 Mi W Of Brook Park
02	CLEARWATER	200	1505-22	06/09/2006	15002		Deck Overlay & Replace Joints	**ELLA** TH 200 Over Mississippi River, 0.7 Mi W Of Lake Itasca
07	FARIBAULT	22	2203-25	06/23/2006	8537		Culvert Extension	TH 22 Over Stream, 1.0 Mi N Of Kiester
M	HENNEPIN	494	2785-353	06/23/2006	9217E		Deck Repair & Replace Joints	I 494 EB Over Minnesota River, 2.0 Mi E Of Jct Of TH 77
M	HENNEPIN	494	2785-353	06/23/2006	9217W		Deck Repair & Replace Joints	I 494 WB Over Minnesota River, 2.0 Mi E Of Jct Of TH 77
FY 2007								
01	LAKE	1	3801-13	07/28/2006	38011	5610	New Bridge	TH 1/Kawishwi River, 10.5 Mi S Of Jct Of TH 169
01	LAKE	1	3802-18	07/28/2006	38X02		Culvert	TH 1 From US Forest Route # 424 To Lake County CSAH 2
01	LAKE	1	3802-18	07/28/2006	38X04		Culvert	TH 1 From US Forest Route # 424 To Lake County CSAH 2
01	LAKE	1	3801-13	07/28/2006	99185		Temp. Bridge	Temporary Bridge For 38011, TH 1 Over Kawishwi River, SE Of Ely
M	HENNEPIN	62	2774-7264	07/28/2006	27021		Bridge Painting	TH 62 WB Over TH 77, At The Jct Of TH 77
M	HENNEPIN	62	2774-7264	07/28/2006	27022		Bridge Painting	TH 62 EB Over TH 77, At The Jct Of TH 77
M	HENNEPIN	62	2774-7264	07/28/2006	27061		Bridge Painting	TH 121 Under Ped At 61st St, 0.3 Mi NE Of Jct Of TH 35W
M	HENNEPIN	62	2774-7264	07/28/2006	27521		Bridge Painting	TH 62 Over 28th Ave S, 0.7 Mi E Of Jct Of TH 77
M	HENNEPIN	62	2774-7264	07/28/2006	27524		Bridge Painting	Th 62 Under 43rd Ave S, 1.0 Mi W Of Jct Of TH 55

BRIDGE CONSTRUCTION PROGRAM, FY 2004 - FY 2009								
DISTRICT	COUNTY	ROUTE	LOW SP NUMBER	BRIDGE LET DATE	CURRENT BRIDGE NUMBER	OLD BRIDGE NUMBER	WORK TYPE	DESCRIPTION
FY 2007								
M	HENNEPIN	62	2774-7264	07/28/2006	27530		Bridge Painting	TH 62 Under Ped At 40th Ave S, 0.8 Mi W Of Jct Of TH 55
M	HENNEPIN	62	2774-7264	07/28/2006	27535		Bridge Painting	TH 62 Under Ped At 14th Ave S, 0.4 Mi W Of Jct Of TH 77
M	HENNEPIN	62	2774-7264	07/28/2006	7264		Bridge Painting	TH 62 WB Over Valley View Rd, 0.7 Mi E Of Jct 100
M	HENNEPIN	62	2774-7264	07/28/2006	7265		Bridge Painting	TH 62 EB Over Valley View Rd, 0.7 Mi E Of Jct Of TH 100
M	RAMSEY	51	6215-62011A	10/27/2006	62011		(Deck Overlay & Repair Rail or Median Barrier & Repl Joints)	TH 51 Snelling Ave Over Pierce Butler Rd, 0.9 Mi N Of Jct Of TH 12
M	RAMSEY	51	6215-62011A	10/27/2006	62012		Repair Railing or Median Barrier & Replace Joints	TH 51 Snelling Ave Over BNSF RR, 1.0 Mi N Of Jct Of TH 12
M	RAMSEY	51	6215-62011A	10/27/2006	62013		Repair Railing or Median Barrier & Replace Joints	TH 51 Snelling Ave Over Energy Park Drive, 1.1 Mi N Of Jct Of TH 12
M	RAMSEY	51	6215-62011A	10/27/2006	62014		Repair Railing or Median Barrier & Replace Joints	TH 51 Snelling Ave Over BNSF RR, Service Rd, 1.2 Mi N Of Jct Of TH 12
M	RAMSEY	51	6215-62011A	10/27/2006	62015		Deck Repair & Replace Joints	TH 51 Snelling Ave Over Como Ave, 1.5 Mi N Of Jct Of TH 12
M	RAMSEY	51	6215-62011A	10/27/2006	9012		Deck Repair & Replace Joints	TH 51 SB Over TH 36, At The Jct Of TH 36
M	RAMSEY	51	6215-62011A	10/27/2006	9013		Deck Repair & Replace Joints	TH 51 NB Over TH 36, At The Jct Of TH 36
02	BELTRAMI	72	0413-31	10/27/2006	04X03	91117	Culvert	TH 72 Over N Cormorant River, 0.5 Mi N Of Jct Of TH 1

BRIDGE CONSTRUCTION PROGRAM, FY 2004 - FY 2009								
DISTRICT	COUNTY	ROUTE	LOW SP NUMBER	BRIDGE LET DATE	CURRENT BRIDGE NUMBER	OLD BRIDGE NUMBER	WORK TYPE	DESCRIPTION
FY 2007								
01	ST LOUIS	1	6902-23	11/17/2006	69049	2182	New Bridge	TH 1 Over Pike River, 5.6 Mi W Of Tower
01	KOOCHICHING	65	3609-36025A	11/17/2006	36025	5721	New Bridge (Phase 1)	TH 65 Over Little Fork River, 6.9 Mi N Of County Line
M	CARVER	101	1009-16	11/17/2006	10X09		Culvert	TH 101 Over Pedestrian/Bike Trail
01	ST LOUIS	53	6920-45	12/15/2006	69131	8569	New Bridge	TH 53 SB Over Johnson Creek, 0.9 Mi N Of CSAH 65
01	ST LOUIS	53	6920-45	12/15/2006	69132	8569	New Bridge	TH 53 NB Over Johnson Creek, 0.9 Mi N Of CSAH 65
01	ST LOUIS	53	6920-45	12/15/2006	69133	8556	New Bridge	TH 53 SB Over Johnson Creek, 1.7 Mi N Of CSAH 65
01	ST LOUIS	53	6920-45	12/15/2006	69134	8556	New Bridge	TH 53 NB Over Johnson Creek, 1.7 Mi N Of CSAH 65
01	ST LOUIS	53	6920-45	12/15/2006	69135	5998	New Bridge	TH 53 SB Over Rice River, 3.4 Mi N Of CSAH 65
01	ST LOUIS	53	6920-45	12/15/2006	69136	5998	New Bridge	TH 53 NB Over Rice River, 3.4 Mi N Of CSAH 65
01	ST LOUIS	53	6920-45	12/15/2006	69X05		Culvert	TH 53 Over Sand River, 0.9 Mi N Of CSAH 65
02	KITTSOON	75	3508-24	12/15/2006	35X02	1133	Culvert	TH 75 Over Ditch, 1.0 Mi S Of Donaldson
02	MARSHALL	75	3508-24	12/15/2006	45X04	2643	Culvert	TH 75 Over Stream, 5.6 Mi N Of Warren
06	GOODHUE	58	2510-35	01/12/2007	6168	6168	Probably Culvert	TH 58/Stream, 0.6 Mi N Of Jct Of CSAH 3
06	GOODHUE	58	2510-35	01/12/2007	6170	6170	Probably Culvert	TH 58/Stream, 1.8 Mi N Of Jct Of CSAH 3
06	GOODHUE	58	2510-35	01/12/2007	8230	8230	Probably Culvert	TH 58/Stream, 0.2 Mi N Of Jct Of CSAH 3
06	GOODHUE	58	2510-35	01/12/2007	8231	8231	Probably Culvert	TH 58/Stream, 1.0 Mi N Of Jct Of CSAH 3
06	GOODHUE	58	2510-35	01/12/2007	8232	8232	Probably Culvert	TH 58/Stream, 1.3 Mi N Of Jct Of CSAH 3
06	GOODHUE	58	2510-35	01/12/2007	8233	8233	Probably Culvert	TH 58/Stream, 1.4 Mi N Of Jct Of CSAH 3

BRIDGE CONSTRUCTION PROGRAM, FY 2004 - FY 2009								
DISTRICT	COUNTY	ROUTE	LOW SP NUMBER	BRIDGE LET DATE	CURRENT BRIDGE NUMBER	OLD BRIDGE NUMBER	WORK TYPE	DESCRIPTION
FY 2007								
08	MCLEOD	22	4308-33	01/15/2007	43X04		Culvert	Pedestrian Underpass Under TH 22 In Hutchinson
06	FILLMORE	30	2305-21	01/26/2007	23024	5803	New Bridge	TH 30 Over Trout Creek, 4.7 Mi E Of Jct Of TH 74
06	OLMSTED	30	5505-24	01/26/2007	55X10	8130	Culvert	TH 30 Over Stream, 1.3 Mi E Of Jct Of TH 63
02	NORMAN	32	5404-25	01/26/2007	54009	9019	New Bridge	TH 32 Over Wild Rice River, 1.9 Mi N Of Twin Valley
06	HOUSTON	61	2805-62	01/26/2007	28022	5475	New Bridge	*ELLA* TH 61 Over Soo Line RR & Street, 0.1 Mi E Of Jct TH 16
07	NICOLLET	169	5211-48	01/26/2007	52X03		Culvert Extension	TH 169 Over Stream, 0.33 Mi NW Of The Jct Of TH 14 & TH 169, N. Mankato
M	RAMSEY	694	6285-9301	01/26/2007	9301		Renovation	TH 694 EB Over TH 51 SB Ramp, At The Jct Of TH 51
M	RAMSEY	694	6285-9301	01/26/2007	9302		Renovation	TH 694 EB Over Snelling Ave, At The Jct Of TH 35W
M	RAMSEY	694	6285-9301	01/26/2007	9310	9310	Widen w/Substr Work & Replace Deck	TH 694 WB Over TH 10 SB, At The Jct Of TH 10
M	RAMSEY	36	62-596-01	02/07/2007	62094		New Bridge	TH 36 WB Over Mcknight Rd, In North St Paul
M	RAMSEY	36	62-596-01	02/07/2007	62095		New Bridge	TH 36 EB Over Mcknight Rd, In North St Paul
M	RAMSEY	36	151-010-02	02/07/2007	62097		New Bridge	Margaret St Over TH 36 & Trail, In North St Paul
M	RAMSEY	36	151-090-01	02/07/2007	62096		Pedestrian Bridge	Pedestrian Bridge Over TH 36 & Trail At 2nd N, In North St Paul
M	RAMSEY	N/A	151-090-01	02/07/2007	62J12		Culvert	Gateway Bike Trail Under Margaret St., In North St Paul
M	ANOKA	10	0215-59	02/15/2007	02567	9723	New Bridge (Phase 2)	Hanson Blvd Over TH 10
M	ANOKA	78	114-010-14	02/15/2007	02567	9723	New Bridge (Phase 1)	Hanson Blvd Over TH 10
04	BECKER	10	0301-47C	02/23/2007	03007		New Bridge	*BAP* TH 10 Over Roosevelt Ave, 1.0 Mi SE Of Jct Of TH 10 & TH 59, In Detroit Lakes

BRIDGE CONSTRUCTION PROGRAM, FY 2004 - FY 2009								
DISTRICT	COUNTY	ROUTE	LOW SP NUMBER	BRIDGE LET DATE	CURRENT BRIDGE NUMBER	OLD BRIDGE NUMBER	WORK TYPE	DESCRIPTION
FY 2007								
04	BECKER	10	0301-47C	02/23/2007	03009	03005	New Bridge	*BAP* TH 59 Over BN RR & CP Rail, 0.1 Mi N Of Jct Of TH 10
04	BECKER	10	0301-47C	02/23/2007	03X02	8015	Culvert	*BAP* TH 10, BN RR, Randolph Rd/Pelican River (Stage 2)
03	MORRISON	10	4902-56	02/23/2007	49010		Replace Deck	TH 10 Over Mississippi River, 1.2 Mi W Of Jct Of TH 371, (N Of Little Falls)
03	MORRISON	10	4902-56	02/23/2007	49011		Deck Overlay & Other Minor Work	TH 10 WB Over BN Inc. & CSAH 52, 2.2 Mi W Of Jct Of TH 371, (N Of Little Falls)
03	MORRISON	10	4902-56	02/23/2007	49012		Deck Overlay & Other Minor Work	TH 10 EB Over BN Inc. & CSAH 52, 2.2 Mi W Of Jct Of TH 371, (N Of Little Falls)
03	MORRISON	10	4902-56	02/23/2007	49015		Deck Overlay & Other Minor Work	TH 10 WB Over CSAH 13, 1.9 Mi W Of Jct Of TH 371
03	MORRISON	10	4902-56	02/23/2007	49016		Deck Overlay & Other Minor Work	TH 10 EB Over CSAH 13, 1.9 Mi W Of Jct Of TH 371
03	MORRISON	10	4902-56	02/23/2007	49020		Riprap	TH 10 Over Mississippi River Back Channel, 0.8 Mi W Of Jct Of TH 371
04	BECKER	10	0301-47C	02/23/2007	8015		Culvert	*BAP* Temporary Culvert (Plug)
03	SHERBURNE	24	7108-6557	02/23/2007	6557		Riprap	TH 24 Over Mississippi River & Main St., 3.2 Mi Sw Of Jct Of TH 10
01	COOK	61	1605-5923B	02/23/2007	5923		Bridge Painting	TH 61 Over Pigeon River, At Canada Line
02	MARSHALL	89	4508-24	02/23/2007	45X05	9236	Culvert	TH 89 Over Ditch, 9.4 Mi S Of Wannaska
M	HENNEPIN	94	2781-27726BA	02/23/2007	27726		Deck Repair & Replace Joints	TH 94 EB Off Ramp/Glenwood Ave., 0.3 Mi S Of Jct Of TH 55
M	HENNEPIN	94	2781-27726BA	02/23/2007	27726A		Deck Repair & Replace Joints	TH 94 SB Off Ramp/BNSF RR & UP RR, 0.3 Mi S Of Jct Of TH 55
M	HENNEPIN	94	2781-422	02/23/2007	27726A		Bridge Painting	TH 94 SB Off Ramp Over BNSF & UP RR, 0.3 Mi S Of Jct Of TH 55

BRIDGE CONSTRUCTION PROGRAM, FY 2004 - FY 2009								
DISTRICT	COUNTY	ROUTE	LOW SP NUMBER	BRIDGE LET DATE	CURRENT BRIDGE NUMBER	OLD BRIDGE NUMBER	WORK TYPE	DESCRIPTION
FY 2007								
M	HENNEPIN	94	2781-27726BA	02/23/2007	27726B		Deck Repair & Replace Joints	TH 94 SB Off Ramp/Lyndale Ave. N & RR, 0.3 Mi S Of Jct Of TH 55
M	HENNEPIN	94	2781-422	02/23/2007	27726B		Bridge Painting	TH 94 SB Off Ramp Over Lyndale Ave N & RR, 0.3 Mi S Of Jct Of TH 55
M	HENNEPIN	94	2781-27726BA	02/23/2007	27727		Deck Repair & Replace Joints	TH 94/ Glenwood Ave & RR, 0.3 Mi N Of Jct Of TH 394
M	HENNEPIN	94	2781-422	02/23/2007	27727		Bridge Painting	TH 94 Over Glenwood & RR, 0.3 Mi N Of Jct Of TH 394
M	HENNEPIN	94	2781-27726BA	02/23/2007	27727A		Deck Repair & Replace Joints	TH 94 NB Off Ramp/Glenwood Ave & RR, 0.3 Mi N Of Jct Of TH 394
M	HENNEPIN	94	2781-422	02/23/2007	27727A		Bridge Painting	TH 94 NB Off Ramp Over Glenwood & RR, 0.3 Mi N Of Jct Of TH 394
M	HENNEPIN	94	2781-27726BA	02/23/2007	27727B		Deck Repair & Replace Joints	TH 94 SB On Ramp/Glenwood Ave & RR, 0.3 Mi N Of Jct TH 394
M	HENNEPIN	94	2781-422	02/23/2007	27727B		Bridge Painting	TH 94 SB On Ramp Over Glenwood & RR, 0.3 Mi N Of Jct Of TH 394
M	HENNEPIN	94	2781-27726BA	02/23/2007	27728		Deck Repair & Replace Joints	TH 94 NB On Ramp/Glenwood Ave. & RR, 0.3 Mi N Of Jct Of TH 12
M	HENNEPIN	94	2781-422	02/23/2007	27728		Bridge Painting	TH 94 NB On Ramp Over Glenwood & RR, 0.3 Mi N Of Jct Of TH 12
M	HENNEPIN	94	2781-27726BA	02/23/2007	27758		Deck Repair & Replace Joints	TH 394 EB & WB Under Penn Ave, 1.6 Mi E Of Jct Of TH 100
M	HENNEPIN	94	2781-422	02/23/2007	27785		Bridge Painting	TH 94 Under TH 55, At The Jct Of TH 55
M	HENNEPIN	94	2781-27726BA	02/23/2007	27792		Deck Repair & Replace Joints	TH 94 Under TH 394, At The Jct Of TH 94

BRIDGE CONSTRUCTION PROGRAM, FY 2004 - FY 2009								
DISTRICT	COUNTY	ROUTE	LOW SP NUMBER	BRIDGE LET DATE	CURRENT BRIDGE NUMBER	OLD BRIDGE NUMBER	WORK TYPE	DESCRIPTION
FY 2007								
M	HENNEPIN	94	2781-27726BA	02/23/2007	27793		Deck Repair & Replace Joints	TH 94 NB Off Ramp Over TH 94, At The Jct Of TH 394 & TH 94
M	HENNEPIN	94	2781-27726BA	02/23/2007	27794		Deck Repair & Replace Joints	TH 94 Under TH 394 EB Off Ramp, At The Jct Of TH 394
M	HENNEPIN	94	2781-27726BA	02/23/2007	27799		Deck Repair & Replace Joints	TH 94 Over Dunwoody Blvd., 0.1 Mi S Of Jct Of TH 394
M	HENNEPIN	94	2781-27726BA	02/23/2007	27799L		Deck Repair & Replace Joints	TH 94 E Frontage Rd. Over Dunwoody Blvd., 0.1 Mi S Of Jct Of TH 394
M	HENNEPIN	94	2781-27726BA	02/23/2007	27799R		Deck Repair & Replace Joints	TH 94 EB On Ramp Over Dunwoody Blvd & Lyndale, 0.1 Mi S Of Jct Of TH 394
M	HENNEPIN	94	2781-27726BA	02/23/2007	27831		Deck Repair & Replace Joints	TH 394 Over Dunnwoody Blvd, 0.5 Mi W Of Jct Of TH 94
M	HENNEPIN	94	2781-27726BA	02/23/2007	27831A		Deck Repair & Replace Joints	TH 394 WB On Ramp To Dunnwoody Over Fill, 0.5 Mi W Of Jct Of TH 94
M	HENNEPIN	94	2781-27726BA	02/23/2007	27831B		Deck Repair & Replace Joints	TH 394 EB On Ramp To Dunnwoody Over Fill, 0.5 Mi W Of Jct Of TH 94
M	HENNEPIN	94	2781-27726BA	02/23/2007	27831C		Deck Repair & Replace Joints	TH 394 WB On Ramp From TH 94 Over Fill, 0.3 Mi W Of Jct Of TH 94
M	HENNEPIN	94	2781-27726BA	02/23/2007	27831D		Deck Repair & Replace Joints	TH 394 EB Off Ramp To TH 94 Over Fill, 0.3 Mi W Of Jct Of TH 94
03	SHERBURNE	10	7102-119	03/09/2007	5444		(Replace Railing or Median Barrier & other minor work)	TH 10 Over BSNF RR, 3.3 Mi SE Of Big Lake
M	ANOKA	35W	0280-55	03/16/2007	02817	9820	New Bridge	TH 35W Under CSAH 23, 5.0 Mi SW Of Jct Of TH 35E

BRIDGE CONSTRUCTION PROGRAM, FY 2004 - FY 2009								
DISTRICT	COUNTY	ROUTE	LOW SP NUMBER	BRIDGE LET DATE	CURRENT BRIDGE NUMBER	OLD BRIDGE NUMBER	WORK TYPE	DESCRIPTION
FY 2007								
01	ST LOUIS	35	6982-69801	03/23/2007	69885		Bridge Painting	Ped Walkway (At Mesaba)/TH 35, 0.4 Mi NE Of Garfield Ave
01	CARLTON	35	0980-9469	03/23/2007	9469		Miscellaneous	CSAH 26 Over TH 35, 1.2 Mi N Of Jct Of TH 210
M	HENNEPIN	35W	2782-281	03/30/2007	27405	9613	New Bridge	TH 35 W SB Over Minnehaha Creek, 1.2 Mi N Of E Jct Of CSAH 62
M	HENNEPIN	35W	2782-281	03/30/2007	27406	9614	New Bridge	TH 35W NB Over Minnehaha Pkwy & Creek, 1.2 Mi N Of Jct Of TH 62
M	HENNEPIN	35W	2782-281	03/30/2007	27407		Ped. Bridge	Trail Over Legion Lake, 0.6 Mi E Of Jct Of TH 35W & TH 62
M	HENNEPIN	35W	2782-281	03/30/2007	27V65	27930	New Bridge	NB TH 121 Over Ramp & TH 35W
M	HENNEPIN	35W	2782-281	03/30/2007	27V66		New Bridge	Ramp From TH 35W NB To TH 62 EB Over 66th St On Ramp To TH 35 W NB
M	HENNEPIN	35W	2782-281	03/30/2007	27V67	27931	New Bridge	TH 62 WB Over TH 121, At The Jct Of TH 62 & TH 121
M	HENNEPIN	35W	2782-281	03/30/2007	27V68	27932	New Bridge	TH 62 EB Over TH 121, TH 35 W & Ramp From TH 62 WB To TH 35 W SB, At The Jct Of TH 62 EB & TH 121
M	HENNEPIN	35W	2782-281	03/30/2007	27V69	99147	New Bridge	Ramp From TH 121 NB To TH 62 WB Over TH 121, At The Jct Of TH 62 & TH 121
M	HENNEPIN	35W	2782-281	03/30/2007	27V70		New Bridge	TH 62 WB Over Lyndale Ave, 0.3 Mi E Of W Jct Of TH 35W & TH 62
M	HENNEPIN	35W	2782-281	03/30/2007	27V71	27933	New Bridge	TH 35 W & Ramp From TH 62 EB To TH 35 W NB Over Lyndale Ave, 0.3 Mi E Of W Jct Of TH 35W & TH 62

BRIDGE CONSTRUCTION PROGRAM, FY 2004 - FY 2009								
DISTRICT	COUNTY	ROUTE	LOW SP NUMBER	BRIDGE LET DATE	CURRENT BRIDGE NUMBER	OLD BRIDGE NUMBER	WORK TYPE	DESCRIPTION
FY 2007								
M	HENNEPIN	35W	2782-281	03/30/2007	27V72		New Bridge	TH 62 EB Over Lyndale Ave., 0.3 Mi E Of W Jct Of TH 35W & TH 62
M	HENNEPIN	35W	2782-281	03/30/2007	27V73		New Bridge	Ramp From TH 35 W NB To TH 62 EB Over Lyndale Ave. From TH 62 EB To Lyndale, 0.3 Mi E Of W Jct Of TH 35 W & TH 62
M	HENNEPIN	35W	2782-281	03/30/2007	27V74	27934	New Bridge	TH 35 W & TH 62 Over CP Railroad, 0.62 Mi E Of W Jct Of TH 35 W & TH 62
M	HENNEPIN	35W	2782-281	03/30/2007	27V75		New Bridge	Ramp From TH 35 W SB To TH 62 WB Over Nicollet Ave, At The E Jct Of TH 35 W & TH 62
M	HENNEPIN	35W	2782-281	03/30/2007	27V76	27937	New Bridge	TH 62 WB Over TH 35 W & Nicollet Ave, At The E Jct Of TH 35 W & TH 62
M	HENNEPIN	35W	2782-281	03/30/2007	27V78		New Bridge	TH 62 EB Over Nicollet Ave, At The Jct Of TH 62 EB & Nicollet Ave
M	HENNEPIN	35W	2782-281	03/30/2007	27V79	27938	New Bridge	Ramp From TH 35 W SB To TH 62 EB Over TH 35 W & TH 62, At The E Jct Of TH 35 W & TH 62
M	HENNEPIN	35W	2782-281	03/30/2007	27V80		New Bridge	Ramp From TH 35 W SB To TH 62 Over 60th St, 0.2 Mi N Of E Jct Of TH 35 W & TH 62
M	HENNEPIN	35W	2782-281	03/30/2007	27V81	27939	New Bridge	TH 35 W Over 60 TH St, 0.2 Mi N Of E Jct Of TH 35 W & TH 62
M	HENNEPIN	35W	2782-281	03/30/2007	27V84	9611	New Bridge	Diamond Lake Rd Over TH 35 W, At The Jct Of TH 35 W & Diamond Lake Rd
M	HENNEPIN	35W	2782-281	03/30/2007	27V85	27935	New Bridge	TH 35 W SB Over Nicollet Ave, At The Jct Of TH 35 W & Nicollet Ave

BRIDGE CONSTRUCTION PROGRAM, FY 2004 - FY 2009								
DISTRICT	COUNTY	ROUTE	LOW SP NUMBER	BRIDGE LET DATE	CURRENT BRIDGE NUMBER	OLD BRIDGE NUMBER	WORK TYPE	DESCRIPTION
FY 2007								
M	HENNEPIN	35W	2782-281	03/30/2007	27V86	27936	New Bridge	TH 35 W NB Over Nicollet Ave, At The Junction Of TH 35 W & Nicollet Ave
M	HENNEPIN	35W	2782-281	03/30/2007	27V87	9615	New Bridge	50th St Over TH 35 W, 1.5 Mi N Of Jct Of TH 35 W & TH 62
M	HENNEPIN	35W	2782-281	03/30/2007	27V88	9617	New Bridge	46th Over TH 35W, 2.0 Mi N Of Jct Of TH 35 W & TH 62
M	HENNEPIN	35W	2782-281	03/30/2007	9614		Temp. Widening	TH 35 W NB Over Minnehaha Creek, 1.2 Mi N Of E Of CSAH 62
M	HENNEPIN	35W	2782-281	03/30/2007	9622		Remove Bridge	Pedestrian Bridge Over TH 35 W At 58 th St, Mi N Of E Jct Of TH 35 W & TH 62
M	HENNEPIN	35W	2782-281	03/30/2007	99194		Temp. Bridge	Temporary Bridge For Bridge 27V76
M	HENNEPIN	35W	2782-281	03/30/2007	99195		Temp. Bridge	Temporary Bridge, NB I 35 Exit To TH 121
M	HENNEPIN	35W	2783-27873A	04/27/2007	27873		Deck Overlay & Replace Joints	TH 35W Under Ramp To TH 55 SB, 0.2 Mi NE Of Jct Of TH 94
M	HENNEPIN	35W	2783-27873A	04/27/2007	27874		Replace Railing or Median Barrier & Replace Joints	TH 35 W NB Conn Rd Under TH 55, 0.2 Mi N Of Jct Of TH 94
M	HENNEPIN	35W	2783-27873A	04/27/2007	27879		Replace Railing or Median Barrier & Replace Joints	TH 35 W Over Washington Ave, 0.5 Mi NE Of Jct Of TH 94
M	HENNEPIN	35W	2783-27873A	04/27/2007	27879A		Replace Railing or Median Barrier & Replace Joints	TH 35 W SB Coll Rd Over Washington Ave, 0.5 Mi NE Of Jct Of TH 94
M	HENNEPIN	35W	2783-27873A	04/27/2007	27880		Deck Repair & Replace Joints	TH 35W NB Coll Over Washington Ave & RR, 0.5 Mi NE Of Jct Of TH 94

BRIDGE CONSTRUCTION PROGRAM, FY 2004 - FY 2009								
DISTRICT	COUNTY	ROUTE	LOW SP NUMBER	BRIDGE LET DATE	CURRENT BRIDGE NUMBER	OLD BRIDGE NUMBER	WORK TYPE	DESCRIPTION
FY 2007								
M	HENNEPIN	35W	2783-27873A	04/27/2007	27880A		Deck Repair & Replace Joints	NB Coll Off Ramp Under I 35W, 0.5 Mi NE Of Jct Of TH 94
M	HENNEPIN	35W	2783-27873A	04/27/2007	27887		Deck Overlay & Replace Joints	TH 35W SB Over Johnson St Connection, 1.6 Mi SW Of Jct Of TH 280
M	HENNEPIN	35W	2783-27873A	04/27/2007	27888		Deck Overlay & Replace Joints	TH 35 W NB Over Johnson St Connection, 1.7 Mi SW Of Jct Of TH 280
M	HENNEPIN	35W	2783-27873A	04/27/2007	27893		Miscellaneous	TH 35W Over CSAH 88 & BNSF RR, 1.4 Mi SW Of Jct Of TH 280
M	HENNEPIN	35W	2783-27873A	04/27/2007	27902		Replace Railing or Median Barrier & Replace Joints	TH 35 W NB Off Ramp Under Washington Ave, 0.4 Mi NE Of Jct Of TH 94
M	HENNEPIN	35W	2783-27873A	04/27/2007	27903		Replace Railing or Median Barrier & Replace Joints	TH 35W NB Coll Off Ramp To 3rd., 0.4 Mi NE Of Jct Of TH 94
M	HENNEPIN	35W	2783-9340E	04/27/2007	9340		Deck Overlay & Replace Joints	TH 35 W Over Mississippi River & RR, 1.0 Mi NE Of Jct Of TH 94
03	KANABEC	65	3307-38	04/27/2007	33005	5747	New Bridge	**ELLA** TH 65 Over Ann River, 0.7 Mi S Of Jct Of TH 23, S Of Mora
03	KANABEC	65	3307-38	04/27/2007	33008	6412	New Bridge	**ELLA** TH 65 Over Groundhouse River, 0.5 Mi N Of Jct Of TH 70
03	WRIGHT	24	8611-18	05/18/2007	86X03	6926	Culvert	TH 24 Over Creek, 3.6 Mi NE Of Annadale
M	WASHINGTON	36	8214-148	05/18/2007	9115		Deck Overlay & Replace Railing or Median Barrier	TH 36 EB Over TH 95, At The Jct Of TH 95
01	ST LOUIS	61	6925-88548	05/18/2007	88548		Renovation	TH 61 Over Tischers Creek, 0.4 Mi SW Of 36th Ave E

BRIDGE CONSTRUCTION PROGRAM, FY 2004 - FY 2009								
DISTRICT	COUNTY	ROUTE	LOW SP NUMBER	BRIDGE LET DATE	CURRENT BRIDGE NUMBER	OLD BRIDGE NUMBER	WORK TYPE	DESCRIPTION
FY 2007								
M	ANOKA	65	0208-123	05/18/2007	02050		New Bridge	*ELLA* *SAPP* 121St St Over TH 65, 0.5 Mi S Of Jct Of TH 65 & TH 242
M	ANOKA	65	0208-123	05/18/2007	02051		New Bridge	*ELLA* *SAPP* TH 242 Over TH 65, In Blaine
M	ANOKA	65	0208-123	05/18/2007	02052		New Bridge	*ELLA* *SAPP* 129th Ave Over TH 65, 0.5 Mi N Of Jct Of TH 65 & TH 242
01	KOOCHICHING	65	3609-25	05/18/2007	36025	5721	New Bridge (Phase 2)	TH 65 Over Little Fork River, 6.8 Mi N Of County Line
07	NOBLES	90	8827-80	05/18/2007	53810		Repair Railing or Median Barrier & Replace Joints	CSAH 13 Over TH 90, 7.1 Mi E Of Jct Of TH 91
07	ROCK	90	8827-80	05/18/2007	67805		Replace Joints	TH 90 WB Over Rock River, 0.8 Mi E Of Jct Of TH 75
07	ROCK	90	8827-80	05/18/2007	67807		Deck Overlay & Replace Railing or Median Barrier	TH 90 WB Over CSAH 9, 2.0 Mi E Of Jct Of TH 75
04	CLAY	94	8824-9477	05/18/2007	14802		Bridge Painting	CSAH 17 Over TH 94, 4.2 Mi E Of Jct Of TH 336
04	CLAY	94	8824-9477	05/18/2007	9477		Bridge Painting	BNSF RR Over TH 94, 1.0 Mi E Of Jct Of TH 75
04	CLAY	94	8824-9477	05/18/2007	9479		Bridge Painting	Over TH 94, 2.1 Mi E Of Jct Of TH 75
03	MILLE LACS	169	4812-77	05/22/2007	48035		Ped. Bridge	Soo Line Trail Overpass Over TH 169, Through Truss (Pedestrian Bridge) In Onamia
M	HENNEPIN	12	2713-83	06/08/2007	27136	4643	Pedestrian Bridge	Inpl TH 12 Under Luce Line Trail, 7.37 Km W Of Jct Of TH 12 & TH 494
M	HENNEPIN	12	2713-83	06/08/2007	27199		New Bridge	CSAH 6 Over BNSF RR & TH 12, At The Jct. Of CSAH 6 & TH 12
M	HENNEPIN	12	2713-83	06/08/2007	27204		New Bridge	TH 12 Ramp "A" To CSAH 6 Over Soil, At The Jct Of CSAH 6 & TH 12

BRIDGE CONSTRUCTION PROGRAM, FY 2004 - FY 2009								
DISTRICT	COUNTY	ROUTE	LOW SP NUMBER	BRIDGE LET DATE	CURRENT BRIDGE NUMBER	OLD BRIDGE NUMBER	WORK TYPE	DESCRIPTION
FY 2007								
M	HENNEPIN	12	2713-83	06/08/2007	27212		New Bridge	TH 12 Ramp "B" Over Soil, At The Jct Of CSAH 6 & TH 12
M	HENNEPIN	12	2713-83	06/08/2007	27279		New Bridge	Ramp Inp TH 12 EB To TH 12 EB Over TH 12, 6.73 Km W Of Jct Of TH 12 & TH 494
M	HENNEPIN	12	2713-83	06/08/2007	27296		New Bridge	TH 12 Over Unstable Soil, 0.4 Mi E Of Jct Of CSAH 6 In Orono
07	NOBLES	60	5305-55	06/08/2007	53X05		Culvert	TH 60 Over Stream, In Nobles County
07	NOBLES	60	5305-55	06/08/2007	8X6CUL		Culvert	TH 60 Over Unnamed Creek, 2.16 Miles SW Of Jct Of TH 60 & TH 59
06	FREEBORN	90	2481-24843	06/08/2007	24843		Bridge Painting	I 90 WB Over TH 13, At The Jct Of TH 13
06	FREEBORN	90	2481-24843	06/08/2007	24844		Bridge Painting	I 90 EB Over TH 13, At The Jct Of TH 13
06	OLMSTED	90	2481-24843	06/08/2007	55507		Bridge Painting	CSAH 15 S Of CR 126 In Rock Dell Township
06	OLMSTED	90	2481-24843	06/08/2007	55508		Bridge Painting	CSAH 15 South Of CSAH 15 In Salem Township
06	WINONA	90	2481-24843	06/08/2007	5932		Bridge Painting	TH 74 Over S Fk Whitewater River, 0.3 Mi N Of W Jct Of TH 14
06	MOWER	90	2481-24843	06/08/2007	5971		Bridge Painting	TH 105 Over Turtle Creek, 2.3 Mi SE Of Jct Of TH 90
06	WINONA	90	2481-24843	06/08/2007	6895		Bridge Painting	TH 76 Over Money Creek, 5.8 Mi S Of Jct I 90
03	WRIGHT	94	8680-86817A	06/08/2007	86817		Minor Work (Deck Rep,Paint, & Rep Railing or Median Barrier)	TH 94 WB Over CSAH 19, 3.5 Mi NW Of Jct Of TH 241

BRIDGE CONSTRUCTION PROGRAM, FY 2004 - FY 2009

DISTRICT	COUNTY	ROUTE	LOW SP NUMBER	BRIDGE LET DATE	CURRENT BRIDGE NUMBER	OLD BRIDGE NUMBER	WORK TYPE	DESCRIPTION
FY 2007								
03	WRIGHT	94	8680-86817A	06/08/2007	86818		Minor Work (Deck Rep, Paint, & Rep Railing or Median Barrier)	TH 94 EB Over CSAH 19, 3.5 Mi NW Of Jct Of TH 241
FY 2008								
M	RAMSEY	999	147-591-01	07/01/2007	9869		Repair Railing or Median Barrier	Silver Lake Road Over TH 694, 1.7 Mi W Of Jct Of TH 35W
M	WASHINGTON	94	8282-102	08/02/2007	82844		Repair Railing or Median Barrier & Replace Joints	CSAH 19 Over TH 94, 2.7 Mi E Of Jct Of TH 494
06	WINONA	76	8509-85007A	08/29/2007	85007	6895	New Bridge (Phase 1)	TH 76 Over Money Creek, 5.8 Mi S Of Jct Of TH 90
06	WINONA	76	8509-15	09/05/2007	85007	6895	New Bridge (Phase 2)	TH 76 Over Money Creek, 5.8 Mi S Of Jct Of TH 90
M	HENNEPIN	35W	2783-120	09/19/2007	27409	9340	New Bridge	SB TH 35W Over RR, Bluff Street, Mississippi River & 2nd Ave, 1.0 Mi NE Of Jct Of TH 94
M	HENNEPIN	35W	2783-120	09/19/2007	27410	9340	New Bridge	NB TH 35 W Over RR, Bluff, Mississippi River & 2nd Ave., 1.0 Mi NE Of Jct Of TH 94
M	HENNEPIN	35W	2783-120	09/19/2007	27411		New Bridge	SB TH 35W Over 2nd Street
M	HENNEPIN	35W	2783-120	09/19/2007	27412		New Bridge	NB TH 35W And Ramp Over 2nd Street
M	HENNEPIN	35W	2783-120	09/19/2007	27414		New Bridge	TH 35W Exit Ramp To University Ave. Over 2nd St. SE
M	HENNEPIN	35W	2783-120	09/19/2007	27X10		Culvert	TH 35W Over Ped. Trail, 0.3 Mi N Of Jct Of Washington Ave.
M	HENNEPIN	7	2706-219	10/19/2007	5462		Miscellaneous Major	TH 7 (CSAH 25) Over TH 100, At The Jct Of TH 100 & 7
03	KANABEC	27	3309-13	10/26/2007	33X01	9048	Culvert	TH 27 Over Hay Creek, 9.0 Mi E Of Isle

BRIDGE CONSTRUCTION PROGRAM, FY 2004 - FY 2009								
DISTRICT	COUNTY	ROUTE	LOW SP NUMBER	BRIDGE LET DATE	CURRENT BRIDGE NUMBER	OLD BRIDGE NUMBER	WORK TYPE	DESCRIPTION
FY 2008								
07	BROWN	258	0809-11	01/15/2008	6535		Misc.	TH 258 Over Cottonwood River, 2.2 Mi S Of Jct Of TH 14
03	WRIGHT	12	8602-40	01/25/2008	86012	3622	New Bridge	TH 12 Over South Fork Crow River, 0.1 Mi E Of Jct Of CSAH 30
M	WASHINGTON	494	1985-132	01/25/2008	82855		New Bridge	TH 494 EB Over Mississippi River & CRI & P RR, At Dakota-Washington Co. Line
08	YELLOW MEDICINE	23	8701-87009	02/22/2008	87009		Deck Overlay	TH 23 Over MNCR RR, 0.2 Mi N Of The Jct Of CSAH 18
08	YELLOW MEDICINE	23	8701-87010	02/22/2008	87010		Deck Overlay	TH 23 Over Yellow Medicine River, 0.6 Mi N Of The Jct Of CSAH 18
M	HENNEPIN	35W	2782-288	02/22/2008	27V98	9796	New Bridge	TH 35 W Under 76 th St, In Richfield
M	DAKOTA	52	1905-32	02/22/2008	19033		Deck Overlay & Replace Joints	TH 52 SB Over Vermillion River, 4.2 Mi N Of Jct Of TH 50
M	DAKOTA	52	1905-32	02/22/2008	9425		Replace Deck	TH 52 NB Over Cannon River, 0.7 Mi Nw Of Jct Of TH 19
M	DAKOTA	52	1905-32	02/22/2008	9426		Replace Deck	TH 52 SB Over Cannon River, 0.7 Mi NW Of Jct Of TH 19
M	DAKOTA	52	1905-32	02/22/2008	9488		Bridge Painting	TH 52 Over CSAH 88, 6.6 Mi SE Of Jct Of TH 50
M	DAKOTA	61	8205-126	02/22/2008	5895		(Paint & other minor work)	TH 61 Over Mississippi River, RR, Street, 0.9 Mi N Of Jct Of TH 55
02	MARSHALL	220	4511-16	02/22/2008	45003		Deck Overlay & Replace Joints	TH 220 Over Snake River, 1.5 Mi S Of Jct Of TH 1
M	DAKOTA	35	1980-68	04/03/2008	19850	19842	New Bridge	TH 35 Under CSAH 70, 6.5 Mi S Of Jct Of TH 35E
M	DAKOTA	35	1980-68	04/03/2008	6X6CUL		Culvert Extension	TH 35
M	WASHINGTON	94	8282-105	04/14/2008	82852		Repair Railing or Median Barrier & Replace Joints	CSAH 13 NB Over TH 94, 1.2 Mi E Of Jct Of TH 494

BRIDGE CONSTRUCTION PROGRAM, FY 2004 - FY 2009								
DISTRICT	COUNTY	ROUTE	LOW SP NUMBER	BRIDGE LET DATE	CURRENT BRIDGE NUMBER	OLD BRIDGE NUMBER	WORK TYPE	DESCRIPTION
FY 2008								
06	RICE	3	6612-95	04/25/2008	66002	5337	New Bridge	TH 3 Over Ice RR, 2.7 Mi NE Of Jct Of TH 21, (In Faribault)
06	RICE	3	6612-95	04/25/2008	66003	6842	New Bridge	TH 3 Over Cannon River, 3.4 Mi SW Of S Jct TH 19
07	BROWN	14	0804-9200	04/25/2008	9200		Sub-structure Repair	TH 14 Over Minnesota River, 0.8 Mi E Of S Jct Of TH 15
M	RAMSEY	36	2783-126	04/25/2008	5427		Sub-structure Repair	Rice St. (CSAH 49) Over TH 36, 0.8 Mi W Of Jct Of TH 35E
M	RAMSEY	36	2783-126	04/25/2008	62029		Deck Overlay & Replace Joints	TH 36 WB Over Fairview Ave (CSAH 48), 0.5 Mi W Of Jct Of TH 51 WB
M	RAMSEY	36	2783-126	04/25/2008	62030		Deck Repair & Replace Joints	TH 36 EB Over Fairview Ave (CSAH 48), 0.5 Mi W Of Jct Of TH 51 EB
M	RAMSEY	36	2783-126	04/25/2008	9276		Deck Overlay & Replace Railing or Median Barrier	TH 36 WB Over Cleveland Connection WB, 0.2 Mi E Of Jct Of TH 35W
M	RAMSEY	36	2783-126	04/25/2008	9277		Misc.	TH 36 EB Over Cleveland Connection EB, 0.2 Mi E Of Jct Of TH 35W
M	RAMSEY	36	2783-126	04/25/2008	9351		Deck Repair & Replace Joints	I 35W SB Over BNSF RR & W Fr Rd, 0.7 Mi N Of Jct Of TH 36
M	RAMSEY	36	2783-126	04/25/2008	9352		Deck Repair & Replace Joints	I 35W NB Over BNSF RR & W Fr Rd, 0.7 Mi N Of Jct Of TH 36
M	RAMSEY	36	2783-126	04/25/2008	9353		Deck Repair & Replace Joints	I 35W SB Over Co Rd C (CSAH 23), 0.8 Mi N Of Jct Of TH 36
M	RAMSEY	36	2783-126	04/25/2008	9354		Deck Repair & Replace Joints	I 35W NB Over Co Rd C (CSAH 23), 0.8 Mi N Of Jct Of TH 36

BRIDGE CONSTRUCTION PROGRAM, FY 2004 - FY 2009								
DISTRICT	COUNTY	ROUTE	LOW SP NUMBER	BRIDGE LET DATE	CURRENT BRIDGE NUMBER	OLD BRIDGE NUMBER	WORK TYPE	DESCRIPTION
FY 2008								
M	RAMSEY	36	2783-126	04/25/2008	9569		Deck Overlay & Replace Joints	TH 36 WB / TH 35W At The Jct Of TH 36 & 35W
M	RAMSEY	36	2783-126	04/25/2008	9588		Deck Overlay & Replace Railing or Median Barrier	I 35W NB / I 35W SB Off Ramp, 0.1 Mi NE Of Jct Of TH 36
06	WINONA	61	8506-71	04/25/2008	85009	5797	New Bridge	TH 61 (Old Align) Over Garvin Brook, 0.2 Mi N Of Jct Of TH 61
07	WASECA	14	8103-49	05/02/2008	81006		New Bridge	**ELLA** TH 14 Under CSAH 2, 4.95 Mi W Of Jct Of TH 14 & TH 13
07	WASECA	14	8103-49	05/02/2008	81007		New Bridge	**ELLA** CSAH 27 Over TH 14, 2.57 Mi W Of Jct Of TH 14 & TH 13
07	WASECA	14	8103-49	05/02/2008	81008		New Bridge	**ELLA** TH 14 Under CSAH 5 (150th St), 1.6 Mi E Of Jct Of TH 13 & TH 14
07	WASECA	14	8103-49	05/02/2008	81009		New Bridge	**ELLA** TH 14 WB Over CSAH 4, 0.81 Mi W Of Jct Of TH 14 & TH 13
07	WASECA	14	8103-49	05/02/2008	81010		New Bridge	**ELLA** TH 14 EB Over CSAH 4, 0.81 Mi W Of Jct Of TH 14 & TH 13
07	WASECA	14	8103-49	05/02/2008	81011		New Bridge	**ELLA** TH 14 WB Over DM & E RR, 0.66 Mi W Of Jct Of TH 13 & TH 14
07	WASECA	14	8103-49	05/02/2008	81012		New Bridge	**ELLA** TH 14 EB Over DM & E RR, 0.66 Mi W Of Jct Of TH 13 & TH 14
07	WASECA	14	8103-49	05/02/2008	81013		New Bridge	**ELLA** TH 14 WB Over TH 13, At The Jct Of TH 13 & TH 14
07	WASECA	14	8103-49	05/02/2008	81014		New Bridge	**ELLA** TH 14 EB Over TH 13, At The Jct Of TH 13 & TH 14

BRIDGE CONSTRUCTION PROGRAM, FY 2004 - FY 2009								
DISTRICT	COUNTY	ROUTE	LOW SP NUMBER	BRIDGE LET DATE	CURRENT BRIDGE NUMBER	OLD BRIDGE NUMBER	WORK TYPE	DESCRIPTION
FY 2008								
07	WASECA	14	8103-49	05/02/2008	81016		New Bridge	**ELLA** TH 14 Under Twp Rd 64 (175th St), 4.2 Mi E Of Jct Of TH 14 & TH 13
07	WASECA	14	8103-49	05/02/2008	81X04		Culvert	**ELLA** TH 14 Over County Ditch 45 At Proposed TH 14, In Waseca County
M	HENNEPIN	12	2714-139	05/16/2008	27009		Replace Railing or Median Barrier & Replace Joints	TH 12 Over CSAH 15 & Ramp, 1.6 Mi W Of Jct Of TH 494
01	ST LOUIS	53	6916-99	05/16/2008	69061		Deck Overlay & Replace Joints	**ELLA* TH 53 SB Over DW & P Ry, 4.2 Mi NW Of Jct Of TH 194
07	WATONWAN	60	8308-42	05/16/2008	83037		Replace Joints	TH 60 Over C & NW Tran Co, 0.6 Mi E Of Jct Of CSAH 5
04	POPE	114	6112-10	05/16/2008	8X5CUL		Culvert	TH 114 At Chippewa River, 4500 Feet N Of Jct Of TH 55
03	STEARNS	23	0503-73014A	06/06/2008	73014	6748	New Bridge (Phase 1)	**BP08** **ELLA** TH 23 Over Mississippi River, 0.7 Mi W Of Jct Of TH 10
M	HENNEPIN	169	2750-57	06/06/2008	27R18		New Bridge	**BP08** **ELLA** TH 169 SB Over CSAH 81 & BNSF RR, 1.7 Mi S Of Jct Of TH 169 & TH 610, (In Brooklyn Park)
M	HENNEPIN	169	2750-57	06/06/2008	27R19		New Bridge	**BP08** **ELLA** TH 169 NB Over CSAH 81 & BNSF RR, 1.7 Mi S Of Jct Of TH 169 & TH 610, (In Brooklyn Park)
M	HENNEPIN	169	2750-57	06/06/2008	27R20		New Bridge	**BP08** **ELLA** TH 169 SB Over CSAH 109 (85th Ave), 1.5 Mi S Of Jct Of TH 169 & TH 610, (In Brooklyn Park)
M	HENNEPIN	169	2750-57	06/06/2008	27R21		New Bridge	**BP08** **ELLA** TH 169 NB Over CSAH 109 (85th Ave), 1.5 Mi S Of Jct Of TH 169 & TH 610, (In Brooklyn Park)

BRIDGE CONSTRUCTION PROGRAM, FY 2004 - FY 2009								
DISTRICT	COUNTY	ROUTE	LOW SP NUMBER	BRIDGE LET DATE	CURRENT BRIDGE NUMBER	OLD BRIDGE NUMBER	WORK TYPE	DESCRIPTION
FY 2008								
M	HENNEPIN	169	2750-57	06/06/2008	27R22		New Bridge	**BP08** **ELLA** TH 169 SB Ramp To CSAH 81 SB Over CSAH 109 (85th Ave) & CSAH 81, 1.55 Mi S Of Jct Of TH 169 & TH 610, (In Brooklyn Park)
M	HENNEPIN	169	2750-57	06/06/2008	27R23		New Bridge	**BP08** **ELLA** TH 169 NB Ramp To CSAH 190 Over CSAH 81, Ramp & BNSF RR, 1.7 Mi S Of Jct Of TH 169 & TH 610, (In Brooklyn Park)
M	HENNEPIN	169	2750-57	06/06/2008	27R24		New Bridge	**BP08** **ELLA** Ramp To TH 169 SB Over CSAH 81 & BNSF RR, 1.7 Mi S Of Jct Of TH 169 & TH 610, (In Brooklyn Park)
M	HENNEPIN	169	2750-57	06/06/2008	27X08	95773	Culvert	**BP08** **ELLA** TH 169 (Mainline & Ramps) Over Ditch, 1.7 Mi N Of Jct Of TH 94
01	CARLTON	35	8821-167	06/06/2008	09803		(Replace Railing or Median Barrier & other minor work)	**ELLA** TH 35 SB Over BNSF RR, 0.1 Mi W Of Jct Of TH 45
01	CARLTON	35	8821-167	06/06/2008	09804		(Replace Railing or Median Barrier & other minor work)	**ELLA** TH 35 NB Over BNSF RR, 0.1 Mi W Of Jct Of TH 45
01	CARLTON	35	8821-167	06/06/2008	09815		(Replace Railing or Median Barrier & other minor work)	**ELLA** TH 35 SB Over Moose Horn River, 1.8 Mi N Of Jct Of TH 27

BRIDGE CONSTRUCTION PROGRAM, FY 2004 - FY 2009								
DISTRICT	COUNTY	ROUTE	LOW SP NUMBER	BRIDGE LET DATE	CURRENT BRIDGE NUMBER	OLD BRIDGE NUMBER	WORK TYPE	DESCRIPTION
FY 2008								
01	CARLTON	35	8821-167	06/06/2008	09816		(Replace Railing or Median Barrier & other minor work)	**ELLA** TH 35 NB Over Moose Horn River, 1.8 Mi N Of Jct Of TH 27
01	CARLTON	35	8821-167	06/06/2008	09817		(Replace Railing or Median Barrier & other minor work)	**ELLA** TH 35 SB Over Moose Horn River, 3.5 Mi N Of Jct Of TH 27
01	CARLTON	35	8821-167	06/06/2008	09818		(Replace Railing or Median Barrier & other minor work)	**ELLA** TH 35 NB Over Moose Horn River, 3.5 Mi N Of Jct Of TH 27
01	CARLTON	35	8821-167	06/06/2008	09825		(Replace Railing or Median Barrier & other minor work)	**ELLA** TH 35 SB Over Korby Road, 9.7 Mi SW Of W Jct Of TH 2
01	CARLTON	35	8821-167	06/06/2008	09835		(Replace Railing or Median Barrier & other minor work)	**ELLA** TH 35 SB Over TH 27 & Trail, 1.4 Mi N Of Jct Of TH 73
01	ST LOUIS	53	8821-167	06/06/2008	69005		(Replace Railing or Median Barrier & other minor work)	**ELLA** TH 53 SB Over 2nd Ave. SB, 1.8 Mi SE Of Jct Of TH 169
01	ST LOUIS	73	8821-167	06/06/2008	9232		(Replace Railing or Median Barrier & other minor work)	**ELLA** TH 73 Over BNSF RR, 2.5 Mi S Of S Jct Of TH 169
01	ST LOUIS	535	6981-9030G	06/15/2008	9030		Misc.	TH 535 Over St. Louis River, RR's & St., 1.3 Mi SE Of Jct Of TH 35
01	ST LOUIS	53	6915-129	06/27/2008	69656		New Bridge	Maple Grove Road Over Miller Creek, 0.1 Mi NE Of Jct With TH 53, In Duluth
01	ST LOUIS	53	6915-129	06/27/2008	69X06		Culvert	TH 53 Over Grit Chamber At Maple Grove Road

BRIDGE CONSTRUCTION PROGRAM, FY 2004 - FY 2009								
DISTRICT	COUNTY	ROUTE	LOW SP NUMBER	BRIDGE LET DATE	CURRENT BRIDGE NUMBER	OLD BRIDGE NUMBER	WORK TYPE	DESCRIPTION
FY 2008								
01	ST LOUIS	53	6915-129	06/27/2008	8204		Culvert	TH 53 Over Miller Creek, 0.7 Mi NW Of Jct Of TH 194
01	ST LOUIS	53	6915-129	06/27/2008	91293		Culvert Extension	Maple Grove Road (CSAH 6) Over Miller Creek, 0.1 Mi W Of Jct Of TH 53
FY 2009								
06	WINONA	43	8503-45	07/01/2008	5900		Misc.	TH 43 Over Mississippi River, RR & Streets, 2.8 Mi N Of Jct Of TH 61
04	CLAY	94	1480-149	07/24/2008	14816		New Bridge	34th St. Over TH 94, 2.2 Mi E Of Jct Of TH 75 In Moorhead
04	CLAY	94	1480-149	07/24/2008	14J52		Culvert	30th Ave S Over Co. Ditch 47
04	CLAY	94	1480-149	07/24/2008	14J86		Culvert	TH 94 At 24th Avenue
04	CLAY	94	1480-149	07/24/2008	14K08		Culvert	TH 94 At 34th Street
04	CLAY	94	1480-149	07/24/2008	14X06		Culvert	Ramp TH 94 (N.Side) Over Co. Ditch 47
04	CLAY	94	1480-149	07/24/2008	14X07		Culvert	Ramp TH 94 (S. Side) Over Co. Ditch 47
03	STEARNS	23	0503-78	07/25/2008	6748		Remove Bridge	**BP08** TH 23 Over Mississippi River & Riverside Dr., 0.7 Mi W Of Jct Of TH 10
03	STEARNS	23	0503-78	07/25/2008	73014	6748	New Bridge (Phase 2)	**BP08** TH 23 Over Miss. River, 0.7 Mi W Of Jct Of TH 10
02	KITTSOON	171	3512-35007B	07/25/2008	35007		Sub-structure Repair	TH 171 Over The Red River Of The North, At N. Dakota State Line
06	WINONA	43	8503-5900C	08/04/2008	5900		Deck Repair - Rail Rehab	TH 43 Over Mississippi River, RR, Street, 2.8 Mi N Of Jct Of TH 61
M	ANOKA	35W	0280-64	08/22/2008	9831		Misc.	CR 53 Over TH 35W, 1.7 Mi SW Of Jct Of TH 49
M	HENNEPIN	77	2716-67	08/22/2008	27021		Misc.	TH 62 WB Over TH 77, At The Jct Of TH 77 & 62
M	HENNEPIN	77	2716-67	08/22/2008	27022		Misc.	TH 62 EB Over TH 77, At The Jct Of TH 77 & 62

BRIDGE CONSTRUCTION PROGRAM, FY 2004 - FY 2009								
DISTRICT	COUNTY	ROUTE	LOW SP NUMBER	BRIDGE LET DATE	CURRENT BRIDGE NUMBER	OLD BRIDGE NUMBER	WORK TYPE	DESCRIPTION
FY 2009								
01	ST LOUIS	35/535	6982-69882A	09/01/2008	69801F		Replace Railing or Median Barrier	TH 535 SB Seg 1 Over TH 35 & Ramp To TH 35 SB, At The Jct Of TH 35 & 535
01	ST LOUIS	35/535	6982-69882A	09/01/2008	69801H		Replace Railing or Median Barrier	TH 535 NB On Ramp Over TH 35 SB, NB Off Ramp & RR, At The Jct Of TH 35 & 535
01	ST LOUIS	35/535	6982-69882A	09/01/2008	69801I		Replace Railing or Median Barrier	TH 535 NB On Ramp From TH 35 N, At The Jct Of TH 35
M	HENNEPIN	494	2785-342A	09/09/2008	27V63	9076	New Bridge	TH 494 Under Lyndale Ave, 0.5 Mi E Of Jct Of TH 35W & TH 494
06	STEELE	35	7480-74826B	09/29/2008	74826		Misc.	TH 35 NB Over CSAH 34, 0.9 Mi N Of N Jct Of TH 14
02	KITSON	11	3501-13	10/16/2008	35011	6690	New Bridge	TH 11 Over Red River Of The North, At North Dakota State Line
04	CLAY	94	1480-155	10/29/2008	14814		Misc.	TH 75 NB Over TH 94, At The Jct Of TH 75 In Moorhead
M	HENNEPIN	394	2789-130	11/19/2008	27B48	27705	Ped. Bridge	7th Street Over TH 394 EB
M	HENNEPIN	394	2789-130	11/19/2008	27B49		Ped. Bridge	7 th Street Over TH 394 WB
M	HENNEPIN	394	2789-130	11/19/2008	27B50		Ped. Bridge	6th Street Over TH 394
M	HENNEPIN	35W	1981-117	11/21/2008	27735		Misc.	Old Shakopee Rd. Over TH 35W, 2.5 Mi S Of Jct Of TH 494
M	DAKOTA	35W	1981-117	11/21/2008	6652		Misc.	CP Rail Over TH 35W, 2.4 Mi S Of Jct Of TH 494
M	HENNEPIN	35W	2782-287	11/21/2008	6850		Misc.	TH 35W Under TH 494 WB, At The Jct Of TH 494 & TH 35W
M	HENNEPIN	35W	2782-287	11/21/2008	6851		Misc.	TH 35W Under TH 494 EB, At The Jct Of TH 494 & 35W
M	HENNEPIN	35W	2782-287	11/21/2008	9039		Misc.	W 86th St. Over TH 35W, 1.0 Mi S Of Jct Of TH 494
M	HENNEPIN	35W	1981-117	11/21/2008	9041		Misc.	W 90th St. Over TH 35W, 1.5 Mi S Of Jct Of TH 494
M	HENNEPIN	35W	1981-117	11/21/2008	9053		Misc.	W 94th St. Over TH 35W, 2.0 Mi S Of Jct Of TH 494
M	HENNEPIN	35W	2782-287	11/21/2008	9213		Misc.	W 82nd St. Over TH 35W, 0.5 Mi S Of Jct Of TH 494

BRIDGE CONSTRUCTION PROGRAM, FY 2004 - FY 2009								
DISTRICT	COUNTY	ROUTE	LOW SP NUMBER	BRIDGE LET DATE	CURRENT BRIDGE NUMBER	OLD BRIDGE NUMBER	WORK TYPE	DESCRIPTION
FY 2009								
06	RICE	60	6607-42	11/21/2008	5370		Renovation	TH 60 Over Straight River & St, 0.4 Mi W Of Jct Of TH 299
01	ITASKA	65	3110-12	11/21/2008	31002	6736	New Bridge	TH 65 Over Swan River, 3.6 Mi N Of N Jct Of TH 200
M	RAMSEY	94	6282-9382A	12/01/2008	9382		Remove Bridge	TH 94 Under Ped. At Griggs, 0.8 Mi E Of Jct Of TH 51
08	MEEKER	24	4711-20	12/19/2008	47006	5388	New Bridge	TH 24 Over N Fk Crow River, 4.0 Mi E Of Forest City
08	MEEKER	24	4711-20C	12/19/2008	5388		Remove Bridge	TH 24 Over N Fk Crow River, 4.0 Mi E Of Forest City
08	MEEKER	24	4711-20	12/19/2008	6X5CUL		Culvert	TH 24 Over Unnamed Creek, 5 Mi N Of TH 12
M	HENNEPIN	35W	1981-114	12/19/2008	5983		Misc.	TH 35W Over Minnesota River & Blackdog Rd., 4.1 Mi S Of Jct Of TH 494
M	ANOKA	47	0205-84	12/19/2008	9725		Replace Deck	TH 47 SB Over CSAH 10, 0.4 Mi S Of Jct Of TH 6
M	ANOKA	47	0205-84	12/19/2008	9726		Replace Deck	TH 47 NB Over CSAH 10, 0.4 Mi S Of Jct Of TH 6
08	SWIFT	12	7605-39	01/23/2009	76005		Deck Overlay & Replace Joints	TH 12 Over BNSF RR, 1.2 Mi SE Of Jct CSAH 6
06	STEELE	14	7401-34	01/23/2009	74015		New Bridge	*ELLA* TWP RD 39 Over TH 14, 4.8 Mi W Of Jct Of TH 14 & I35
06	STEELE	14	7401-34	01/23/2009	74017		New Bridge	*ELLA* CSAH 7 Over TH 14, 1.3 Mi W Of Jct Of TH 14 & I35
06	STEELE	14	7401-34	01/23/2009	74019		New Bridge	*ELLA* TH 14 Under CSAH 17, 2.8 Mi W Of Jct Of TH 35 & TH 14
06	STEELE	14	7401-34	01/23/2009	74020		New Bridge	*ELLA* TH 14 Under CSAH 18, 6.8 Mi W Of Jct TH 35 & TH 14
06	STEELE	14	7401-34	01/23/2009	74811	74809	New Bridge	*ELLA* SB I 35 Over Straight River, 0.33 Mi S Of Jct Of I 35 & TH 14
06	STEELE	14	7401-34	01/23/2009	74812	74810	New Bridge	*ELLA* NB I 35 Over Straight River, 0.33 Mi S Of Jct I 35 & TH 14

BRIDGE CONSTRUCTION PROGRAM, FY 2004 - FY 2009								
DISTRICT	COUNTY	ROUTE	LOW SP NUMBER	BRIDGE LET DATE	CURRENT BRIDGE NUMBER	OLD BRIDGE NUMBER	WORK TYPE	DESCRIPTION
FY 2009								
06	STEELE	14	7401-34	01/23/2009	74831	74819	New Bridge	*ELLA* TH 14 WB Over I35, S Of Owatonna
06	STEELE	14	7401-34	01/23/2009	74832	74820	New Bridge	*ELLA* TH 14 EB Over I35, S Of Owatonna
06	STEELE	14	7401-34	01/23/2009	74X01		Culvert	*ELLA* TH 14 Over Judicial Ditch 1
03	STEARNS	23	7306-93	01/23/2009	73011	9086	New Bridge	TH 23 Over 10th Ave , 1.3 Mi W Of Jct Of TH 10
M	HENNEPIN	35W	2782-306	01/23/2009	27867		Deck Overlay & Replace Railing or Median Barrier	TH 35W Over Midtown Greenway Trail, 1.3 Mi S Of Jct Of TH 94
M	HENNEPIN	35W	2782-306	01/23/2009	27869		Miscellaneous	EB 28th Street East Over TH 35W, 1.2 Mi S Of Jct Of TH 94
M	HENNEPIN	35W	2782-306	01/23/2009	27870		Misc.	WB 26th Street East Over TH 35W, 0.9 Mi S Of Jct Of TH 94
M	HENNEPIN	35W	2782-306	01/23/2009	9616		Misc.	East 42nd Street Over TH 35W, 2.5 Mi N Of Jct Of TH 62
M	HENNEPIN	35W	2782-306	01/23/2009	9618		Misc.	Ped At 40th Street Over TH 35W, 2.7 Mi N Of Jct Of TH 62
M	HENNEPIN	35W	2782-306	01/23/2009	9619		Misc.	East 38th Street Over TH 35W, 3.0 Mi N of Jct Of TH 62
M	HENNEPIN	35W	2782-306	01/23/2009	9620		Misc.	EB East 36th Street Over TH 35W, 3.2 Mi N Of Jct Of TH 62
M	HENNEPIN	35W	2782-306	01/23/2009	9621		Misc.	WB East 35th Street Over TH 35W, 3.3 Mi N Of Jct Of TH 62
M	HENNEPIN	35W	2782-306	01/23/2009	9731		Deck Overlay & Replace Joints	TH 35W Over E. 31st Street, 1.5 Mi S Of Jct Of TH 94
M	HENNEPIN	35W	2782-306	01/23/2009	9733		Deck Overlay & Replace Joints	TH 35W Over E. Lake Street, 1.4 Mi S Of Jct Of TH 94
06	RICE	60	6606-34	01/23/2009	66004	6770	New Bridge	TH 60 Over Cannon River, 5.4 Mi E Of Jct Of TH 13
06	RICE	60	6606-34	01/23/2009	66005	6771	New Bridge	TH 60 Over Cannon River, 6.5 Mi Sw Of Jct Of TH 35

BRIDGE CONSTRUCTION PROGRAM, FY 2004 - FY 2009								
DISTRICT	COUNTY	ROUTE	LOW SP NUMBER	BRIDGE LET DATE	CURRENT BRIDGE NUMBER	OLD BRIDGE NUMBER	WORK TYPE	DESCRIPTION
FY 2009								
02	KITTSO	175	3515-14	01/23/2009	35X03	89449	Culvert	TH 175 Over Stream, 5.6 Mi W Of Jct Of TH 75
02	KITTSO	175	3515-14	01/23/2009	35X04	35X01	Culvert	TH 175 Over Co Ditch #21, 6.6 Mi W Of Jct Of TH 75
02	KITTSO	175	3515-14	01/23/2009	35X05	92031	Culvert	TH 171 Over Ditch, 3.4 Mi W Of Jct Of TH 75
M	HENNEPIN	35W	2782-296	01/30/2009	27X11		Culvert	**SURGE CHAMBER MOD.** I 35W At 35th Street South
M	HENNEPIN	35W	2782-296	01/30/2009	27X12		Culvert	**SURGE CHAMBER MOD.** I 35W At 39th Street
06	STEELE	35	7480-115	02/27/2009	74804		Replace Joints	**BP08** TH 35 NB Over Straight River, 5.3 Mi S Of S Jct Of TH 14
M	DAKOTA	52	1907-68	02/27/2009	19035		New Bridge	Frontage Rd. Over Chicago, Rock Island & Pacific RR, 0.8 Mi S Of Jct Of CSAH 56 & TH 52
01	COOK	61	1601-62	02/27/2009	16006		Ped. Bridge	DNR Trail Over Poplar River, S Of Lutsen
01	COOK	61	1601-48	02/27/2009	16007	8288	New Bridge	TH 61 Over Onion River, 7.6 Mi NE Of Schroeder
01	COOK	61	1601-48	02/27/2009	16X01		Culvert	TH 61 Over Ped/Bike Trail, 9.8 Mi NE Of Schroeder
01	COOK	61	1601-48	02/27/2009	16X04	8289	Culvert	TH 61 Over Rollins Creek, 8.7 Mi NE Of Schroeder
02	MARSHALL	89	4508-25	02/27/2009	45X06	9348	Culvert	TH 89 Over Mud River, 8.0 Mi Nw Of Grygla
02	MARSHALL	89	4508-25	02/27/2009	45X07	9245	Culvert	TH 89 Over Moose River, 14.3 Mi S Of Wannaska
02	PENNINGTON	89	4508-27	02/27/2009	57X03	6815	Culvert	TH 1 Over Jud Ditch #13, 2.0 Mi E Of Jct Of TH 219
02	ROSEAU	89	6806-26	02/27/2009	68003	6601	New Bridge	TH 89 Over S Fk Roseau River, At Wannaska
M	HENNEPIN	94	2781-27715	02/27/2009	27715		Bridge Painting	TH 94 Under Lyndale Ave NB, 0.4 Mi N Of Jct Of TH 55
M	HENNEPIN	94	2781-27715	02/27/2009	27781		Bridge Painting	US 952A SB / I 94, 1.3 Mi N Of Jct Of TH 394

BRIDGE CONSTRUCTION PROGRAM, FY 2004 - FY 2009								
DISTRICT	COUNTY	ROUTE	LOW SP NUMBER	BRIDGE LET DATE	CURRENT BRIDGE NUMBER	OLD BRIDGE NUMBER	WORK TYPE	DESCRIPTION
FY 2009								
M	HENNEPIN	94	2781-27715	02/27/2009	27782		Bridge Painting	TH 94 Under 7th St, 0.2 Mi N Of Jct Of TH 55
M	HENNEPIN	94	2781-27715	02/27/2009	27796		Bridge Painting	TH 94 Under Plymouth Ave, 1.2 Mi N Of Jct Of TH 394
M	HENNEPIN	94	2781-9420A	02/27/2009	27863		Bridge Painting	TH 94 Under Cedar Ave, 0.2 Mi E Of Jct Of TH 55
M	RAMSEY	94	6282-62809	02/27/2009	62809	9382	New Bridge	TH 94 Under Ped. At Griggs, 0.8 Mi E Of Jct Of TH 51
M	HENNEPIN	94	2781-9420A	02/27/2009	9420		Bridge Painting	TH 94 Over 25th Ave S, 0.8 Mi SE Of Jct Of TH 55
M	HENNEPIN	94	2781-9420A	02/27/2009	9421		Bridge Painting	TH 94 Under Riverside Ave, 0.9 Mi SE Of Jct Of TH 55
M	HENNEPIN	94	2781-9420A	02/27/2009	9892		(Paint & other minor work)	TH 94 Under Ped At 22nd Ave, 0.6 Mi SE Of Jct Of TH 55
08	REDWOOD	68	6407-28	03/13/2009	64X09	6962	Culvert	**BP08** TH 68 Over Ditch, 3.0 Mi E Of Wabasso
07	SIBLEY	93	7213-11	03/13/2009	72007		Replace Joints	\$\$\$ TH 93 Over Minnesota River, 0.7 Mi E Of Jct Of TH 169
M	HENNEPIN	94	2781-27549A	03/13/2009	27549A		Bridge Painting	TH 94 Under 42nd Ave N (Camden), 2.8 Mi S Of Jct Of TH 694
M	HENNEPIN	94	2781-27549A	03/13/2009	27814		Bridge Painting	TH 94 Under 26th Ave N, 2.2 Mi N Of Jct Of TH 12
M	HENNEPIN	94	2781-27549A	03/13/2009	27815		Bridge Painting	TH 94 Under Broadway Ave, 1.8 Mi N Of Jct Of TH 394
M	HENNEPIN	94	2781-27549A	03/13/2009	27817		Bridge Painting	TH 94 SB On Ramp Over SB Off Ramp, 1.6 Mi N Of Jct Of TH 394
M	HENNEPIN	94	2781-27549A	03/13/2009	27818		Bridge Painting	TH 94 NB Off Ramp Over NB On Ramp, 1.4 Mi N Of Jct Of TH 394
M	HENNEPIN	94	2781-27549A	03/13/2009	27819		Bridge Painting	TH 94 Under 41st Ave N, 2.9 Mi S Of Jct Of TH 694
M	HENNEPIN	94	2781-27549A	03/13/2009	27821		Bridge Painting	TH 94 Under CP Rail, 2.7 Mi S Of Jct Of TH 694

BRIDGE CONSTRUCTION PROGRAM, FY 2004 - FY 2009								
DISTRICT	COUNTY	ROUTE	LOW SP NUMBER	BRIDGE LET DATE	CURRENT BRIDGE NUMBER	OLD BRIDGE NUMBER	WORK TYPE	DESCRIPTION
FY 2009								
M	RAMSEY	280	6241-51	03/13/2009	62048	6738	New Bridge	TH 280 Under Larpenteur Ave, 1.2 Mi S Of Jct Of TH 36
M	RAMSEY	280	6241-51	03/13/2009	62049	6630	New Bridge	TH 280 Over MC RR, Just West Of TH 280
M	RAMSEY	280	6241-51	03/13/2009	9050		Repair Railing or Median Barrier	TH 280 Over Como Ave., 2.0 Mi N Of Jct Of TH 94
07	FARIBAULT	90	8827-112	03/27/2009	22803		Deck Repair & Replace Joints	\$\$\$ TH 90 WB Over Blue Earth River, 1.1 Mi W Of Jct Of TH 169
07	FARIBAULT	90	8827-112	03/27/2009	22804		Deck Repair & Replace Joints	\$\$\$ TH 90 EB Over Blue Earth River, 1.1 Mi W Of Jct Of TH 169
07	FARIBAULT	90	8827-112	03/27/2009	22806		Minor Work (Deck Rep,Paint, & Rep Railing or Median Barrier)	\$\$\$ CSAH 11 Over TH 90, 2.2 Mi E Of Jct Of TH 169
07	FARIBAULT	90	8827-112	03/27/2009	22815		Deck Overlay	\$\$\$ TH 90 WB Over E Fk Blue Earth River, 3.1 Mi W Of Jct Of TH 22
07	FARIBAULT	90	8827-112	03/27/2009	22816		Deck Overlay	\$\$\$ TH 90 EB Over E Fk Blue Earth River, 3.1 Mi W Of Jct Of TH 22
07	FARIBAULT	90	8827-112	03/27/2009	22825		Deck Overlay	\$\$\$ TH 90 WB Over TH 169, At The Jct Of TH 169
07	FARIBAULT	90	8827-112	03/27/2009	22826		Deck Overlay	\$\$\$ TH 90 EB Over TH 169, At The Jct Of TH 169
M	ANOKA	10	0215-67	03/27/2009	02003	9721	New Bridge	TH 10 WB Over BNSF RR, 3.0 Mi SE of Jct of TH 242
M	ANOKA	10	0215-67	03/27/2009	02004	9722	New Bridge	TH 10 EB Over BNSF RR, 3.0 Mi SE of Jct of TH 242
06	RICE	35	6680-105	03/27/2009	66809		Deck Overlay	TH 35 SB Over CSAH 93, 1.1 Mi S Of Jct Of TH 60
06	RICE	35	6680-105	03/27/2009	66810		Deck Overlay	TH 35 NB Over CSAH 93, 1.0 Mi S Of Jct Of TH 60
06	RICE	35	6680-105	03/27/2009	66811		Deck Overlay & Repair Railing or Median Barrier	TH 35 SB Over TH 60, At The Jct Of TH 60

BRIDGE CONSTRUCTION PROGRAM, FY 2004 - FY 2009								
DISTRICT	COUNTY	ROUTE	LOW SP NUMBER	BRIDGE LET DATE	CURRENT BRIDGE NUMBER	OLD BRIDGE NUMBER	WORK TYPE	DESCRIPTION
FY 2009								
06	RICE	35	6680-105	03/27/2009	66812		Deck Overlay & Repair Railing or Median Barrier	TH 35 NB Over TH 60, At The Jct Of TH 60
06	RICE	35	6680-105	03/27/2009	66813		Replace Joints	TH 35 SB Over Cannon River, 0.2 Mi N Of Jct Of TH 60
06	RICE	35	6680-105	03/27/2009	66814		Deck Overlay & Replace Joints	TH 35 NB Over Cannon River, 0.2 Mi N Of Jct Of TH 60
06	RICE	35	6680-105	03/27/2009	66815		Repair Railing or Median Barrier	TH 35 SB Over CSAH 11, 0.5 Mi N Of Jct Of TH 60
06	RICE	35	6680-105	03/27/2009	66816		Deck Overlay	TH 35 NB Over CSAH 11, 0.5 Mi N Of Jct Of TH 60
06	RICE	35	6680-105	03/27/2009	66817		Deck Overlay & Repair Railing or Median Barrier	TH 35 SB Over TH 21, 2.1 Mi N Of Jct Of TH 60
06	RICE	35	6680-105	03/27/2009	66818		Deck Overlay & Other Minor Work	TH 35 NB Over TH 21, 2.1 Mi N Of Jct Of TH 60
01	ST LOUIS	35	6982-285	03/27/2009	69861	69847-48	New Bridge	TH 35 SB Over TH 2 EB, At The Jct Of TH 35 & TH 2
01	ST LOUIS	35	6982-285	03/27/2009	69887		Deck Overlay	TH 35 Over Unstable Material, 0.3 Mi N Of Garfield Ave.
01	ST LOUIS	35	6982-285	03/27/2009	69887A		Deck Overlay	TH 35 NB Off Ramp Over Unstable Material, 0.3 Mi N Of Garfield Ave.
01	ST LOUIS	35	6982-285	03/27/2009	69887B		Deck Overlay	TH 35 SB On Ramp Over Unstable Material, 0.3 Mi N Of Garfield Ave.
06	WINONA	90	8580-157	03/27/2009	85835	85807	New Bridge	**BP08** TH 90 WB Under TWP 323, 2.1 Mi SE Of N Jct Of TH 61
06	WINONA	90	8580-157	03/27/2009	85836	85808	New Bridge	**BP08** TH 90 EB Over TWP 323, 2.1 Mi SE Of N Jct Of TH 61

BRIDGE CONSTRUCTION PROGRAM, FY 2004 - FY 2009								
DISTRICT	COUNTY	ROUTE	LOW SP NUMBER	BRIDGE LET DATE	CURRENT BRIDGE NUMBER	OLD BRIDGE NUMBER	WORK TYPE	DESCRIPTION
FY 2009								
06	WINONA	90	8580-157	03/27/2009	85837	85809	New Bridge	**BP08** TH 90 WB Over TWP 312, 2.6 Mi NW Of S Jct Of TH 61
06	WINONA	90	8580-157	03/27/2009	85838	85810	New Bridge	**BP08** TH 90 EB Over TWP 312, 2.6 Mi NW Of S Jct Of TH 61
03	ISANTI	95	3007-32	03/27/2009	30X03	92099	Culvert	\$\$\$ TH 95 Over Stream, 3.0 Mi SE Of Cambridge
03	MORRISON	238	4913-21	03/27/2009	49007	9047	New Bridge	TH 238 Over Swan River, 3.0 Mi S Of Little Falls
03	MORRISON	238	4913-21	03/27/2009	49036	4221	New Bridge	TH 238 Over Pike Creek, 0.3 Mi S Of Little Falls
M	WASHINGTON	494	8285-9775A	03/27/2009	9775		New Bridge (Phase 1)	TH 494 WB Over CSAH 25 (Century Ave.), 2.0 Mi NE Of Jct Of TH 61
M	RAMSEY	952A	6217-90381	03/27/2009	90381		Deck Overlay	TH 952A George St. Over Robert St., 0.1 Mi S Of Concord St.
03	STEARNS	94	7380-232	04/10/2009	73806		Replace Deck & Paint	\$\$\$ CR 186 Over TH 94, 1.4 Mi SE Of Jct Of TH 71
03	STEARNS	94	7380-233	04/10/2009	73842		Replace Deck & Paint	\$\$\$ CR 143 Over TH 94, 0.6 Mi SE Of Jct Of CR 145
M	ANOKA	10	0202-92	04/24/2009	02010		Deck Overlay & Replace Joints	TH 10 Over Main St., 0.5 Mi W Of Jct Of TH 169
M	RAMSEY	35W	6284-154	04/24/2009	9575		Remove Bridge	MC Rail Co. Over TH 35W, 0.2 Mi N Of Jct Of TH 694
M	DAKOTA	55	1910-9110	04/24/2009	9110		(Deck Overlay & Repair Rail or Median Barrier & Repl Joints)	TH 55 EB Over TH 52 NB, At The W Jct Of TH 55
01	AITKIN	65	0112-47	04/24/2009	01X04	6339	Culvert	\$\$\$ **ELLA** TH 65 Over Minnewawa Creek, 4.7 Mi N Of W Jct Of TH 210
07	LE SUEUR	99	4008-4930A	04/24/2009	4930		Bridge Painting	TH 99 Over Minnesota River, In St. Peter

BRIDGE CONSTRUCTION PROGRAM, FY 2004 - FY 2009								
DISTRICT	COUNTY	ROUTE	LOW SP NUMBER	BRIDGE LET DATE	CURRENT BRIDGE NUMBER	OLD BRIDGE NUMBER	WORK TYPE	DESCRIPTION
FY 2009								
M	WASHINGTON	494	8285-93	04/24/2009	82016		Misc.	**BP08** CSAH 16 Over TH 494, 1.7 Mi S Of Jct Of TH 94
M	WASHINGTON	494	8285-93	04/24/2009	9775		Widen w/Substr Work & Paint	**BP08** TH 494 WB Over CSAH 25 (Century Ave.), 2.0 Mi NE Of Jct Of TH 61
02	BELTRAMI	1	0401-11	05/01/2009	04X02	4561	Culvert	**ELLA** TH 1 Over Ditch, 10.9 Mi W Of N Of Jct Of TH 89
01	ST LOUIS	53	6916-102	05/01/2009	69062		Deck Overlay & Replace Joints	\$\$\$ TH 53 NB Over DW & P Railroad, 4.2 Mi NW Of Jct Of TH 194
07	GOODHUE	60	1703-67	05/01/2009	17001		Replace Joints	**ELLA** TH 60 Over Des Moines River, 0.3 Mi S Of Jct Of TH 62 & 60
03	STEARNS	71	7318-36	05/01/2009	73045	5790	New Bridge	**BP08** TH 71 Over N Fork Crow River, 4.1 Mi N Of Belgrade
06	RICE	35	6680-66823A	05/14/2009	66823		New Bridge (Phase 1)	CSAH 39 Over TH 35, 2.9 Mi S Of Jct Of TH 60
02	LAKE OF THE WOODS	11	3902-21	05/15/2009	39008	5557	New Bridge	TH 11 Over Rapid River, In Clementson
03	WRIGHT	12	8602-44	05/15/2009	86021	4868	New Bridge	BNSF RR Over TH 12, 0.5 Mi N Of Jct Of CSAH 30
03	MILLE LACS	23	4801-20	05/15/2009	48030	6673	New Bridge	\$\$\$ TH 23 Over Rum River, 0.7 Mi W Of Milaca
06	GOODHUE	61	2514-117	05/15/2009	6483		Renovation	\$\$\$ TH 61 Over Hay Creek & Withers Drive, 1.5 Mi NW Of Jct Of TH 58
07	NOBLES	90	5380-115	05/15/2009	53813		Replace Railing or Median Barrier & Replace Joints	**ELLA** TH 90 WB Over CSAH 25, At The Jct Of TH 266
07	NOBLES	90	5380-115	05/15/2009	53814		Replace Railing or Median Barrier & Replace Joints	**ELLA** TH 90 EB Over CSAH 25, At The Jct Of TH 266
07	NOBLES	90	5380-115	05/15/2009	53819		Replace Railing or Median Barrier & Replace Joints	**ELLA** I 90 WB Over UP RR & TH 60, At The Jct Of TH 60

BRIDGE CONSTRUCTION PROGRAM, FY 2004 - FY 2009								
DISTRICT	COUNTY	ROUTE	LOW SP NUMBER	BRIDGE LET DATE	CURRENT BRIDGE NUMBER	OLD BRIDGE NUMBER	WORK TYPE	DESCRIPTION
FY 2009								
07	NOBLES	90	5380-115	05/15/2009	53820		Replace Railing or Median Barrier & Replace Joints	**ELLA** I 90 EB Over UP RR & TH 60, At The Jct Of TH 60
03	WRIGHT	94	8680-142	05/15/2009	86819	86813	New Bridge	**ELLA** TH 94 WB Over BNSF RR, 1.5 Mi E Of Jct Of TH 25 And TH 94
03	WRIGHT	94	8680-142	05/15/2009	86820	86814	New Bridge	**ELLA** TH 94 EB Over BNSF RR, 1.5 Mi E Of Jct Of TH 25 And TH 94
03	ISANTI	95	3006-35	05/15/2009	30010	9075	New Bridge	\$\$\$ TH 95 Over Rum River, 4.8 Mi W Of Cambridge
03	KANABEC	107	3311-10	05/15/2009	33002	6419	New Bridge	\$\$\$ TH 107 Over Snake River, In Grasston
01	ST LOUIS	169	6934-113	05/15/2009	69002		Minor Work (Deck Rep,Paint, & Rep Railing or Median Barrier)	**BP08** TH 169 Over DM & IR RR, 3.7 Mi S Of N Jct Of TH 73
01	ST LOUIS	169	6934-113	05/15/2009	69X10	69003	Culvert	**BP08** TH 169 Over BN RR (Aban) & Trail, 3.7 Mi S Of N Jct Of TH 73
06	RICE	35	6680-66823B	05/26/2009	66823		Replace Superstructure	CSAH 39 Over TH 35, 2.9 Mi S Of Jct Of TH 60
01	ST LOUIS	1	6901-27	06/05/2009	69043	6496	New Bridge	**ELLA** TH 1 Over Flint Creek, 5.3 I Mi W Of Cook
02	BELTRAMI	2	0406-53	06/05/2009	04X04	04003-04	Culvert	\$\$\$ TH 2 EB/WB Over CP Rail (Abandoned), 0.5 Mi W Of Jct Of TH 89
03	HENNEPIN	12	2713-85M	06/05/2009	27R14	4859	New Bridge	TH 12 Under BN RR, 5.1 Mi SE Of W Co Line
03	HENNEPIN	12	2713-85M	06/05/2009	9X7CUL		Culvert	0.7 Mi E Of Jct Of TH 12 & CR 90, Over Unnamed Ditch
06	GOODHUE	19	2502-23	06/26/2009	25022	9487	New Bridge	**ELLA** TH 52 Under TH 19, At The Jct Of TH 19, In Cannon Falls

DISTRICT	COUNTY	ROUTE	LOW SP NUMBER	BRIDGE LET DATE	CURRENT BRIDGE NUMBER	OLD BRIDGE NUMBER	WORK TYPE	DESCRIPTION
FY 2009								
06	MOWER	90	5080-153	06/17/2009	50805	6807	New Bridge	**BP08** **Design Build** TH 90 WB Over TWP. RD. & Turtle Creek, 0.9 Mi W Of W Jct Of TH 218
06	MOWER	90	5080-153	06/17/2009	50806	6808	New Bridge	**BP08** **Design Build** TH 90 EB Over TWP. RD. & Turtle Creek, 0.9 Mi W Of W Jct Of TH 218
06	MOWER	90	5080-156	06/17/2009	50807	9176	New Bridge	\$\$\$ TH 90 WB Off Ramp Over TH 90, 0.3 Mi W Of E Jct Of TH 218
06	MOWER	90	5080-150	06/17/2009	50X03	8929	Culvert	**BP08** **Design Build** TH 90 Over Dobbins Creek, 0.5 Mi W Of E Jct Of TH 218
M	SCOTT	169	7005-86	06/15/2009	70012		(Replace Railing or Median Barrier & other minor work)	CR 77 Over TH 169, 2.8 Mi E Of Jct Of TH 41
06	DODGE	57	2007-6861	06/26/2009	55506		Bridge Painting	CSAH 14 Over S Br Mid Fk Zumbro River, 1.3 Mi E Of Jct Of CR 105
06	DODGE	57	2007-6861	06/26/2009	55515		Bridge Painting	CSAH 3 Over Salem Creek, 0.5 Mi S Of Jct Of CSAH 25
06	DODGE	57	2007-6861	06/26/2009	5848		Bridge Painting	TH 16 Over Crystal Creek, 5.1 Mi E Of E Jct Of TH 76
06	DODGE	57	2007-6861	06/26/2009	6861		Bridge Painting	TH 57 Over Milliken Creek, 0.5 Mi S Of Jct Of CSAH 22
06	DODGE	57	2007-6861	06/26/2009	6867		Bridge Painting	TH 57 Over Mid Fk Zumbro River, 1.8 Mi N Of Jct Of CSAH 22
06	DODGE	57	2007-6861	06/26/2009	9008		Bridge Painting	TH 30 Over Mill Creek, 0.1 Mi W Of N Jct Of TH 52
06	DODGE	57	2007-6861	06/26/2009	9009		Bridge Painting	TH 30 Over N Br Root River, 4.0 Mi W Of N Jct Of TH 52

Table 2
Abbreviations and Definitions

District = Mn/DOT Construction District, District “C” notes a centrally-funded project

Route System = Trunk Highway, US Highway or Interstate on which Project is located

Project Number = Lowest State Project (SP) number or other project number assigned to a specific bridge project

State Fiscal Year Funded = State Fiscal year in which project has funding programmed

Description = Describes the location of the project and type of work planned for bridge, frequently abbreviated descriptors include:

BR(S) = Bridge(s)

I = Interstate

TH = (State) Trunk Highway

CSAH = County State Aid Highway

CR = County Road

MSAS = Municipal State Aid Street

NB = Northbound

SB = Southbound

EB = Eastbound

WB = Westbound

N = North

S = South

E = East

W = West

NE = Northeast

NW = Northwest

SE = Southeast

SW = Southwest

JCT = junction

MI = Mile(s)

BP08 = Chapter 152 Bond Project, from 2008 Legislation

AC = Advanced Construction

****ELLA**** = Early Let, Late Award

LRT = Light Rail Transit

SBPF = Statewide Bridge Preservation Funds

****BAP**** = Bond Accelerated Project

\$\$\$ES\$\$ = Economic Stimulus (American Recovery and Reinvestment Act)
Program Funded Project

Table 2 - Summary of Bridge Projects Programmed in the Next Four Fiscal Years

The following is a list of bridge projects programmed in the next four fiscal years and included in the draft 2010-2013 State Transportation Improvement Program (STIP). Table 2 is an excerpt from the draft 2010-2013 STIP.

District	Route System	Project Number	State Fiscal Year Funded	Description	County Name
2	TH 11	3604-69M	2010	KOOCHICHING CSAH 4 (W OF FRONTIER) TO CO RD 83 (W OF INDUS), RECLAIM & SHOULDER WIDENING & REPLACE BR 8020, 88836 & 6316 (DIST 2 SP 3604-69)	KOOCHICHING
1	I 35	5880-179	2010	2.7 MI S HINCKLEY UNDER TH 23 , REPLACE BR #9782	PINE
1	RR	91-596-05	2010	\$\$\$ ST CROIX VALLEY RR BRIDGE OVER THE SNAKE RIVER IN PINE CITY, BRIDGE REPAIR	PINE
1	TH 65	3609-39C	2010	DISMANTLE SUPERSTRUCTURE OF BRIDGE # 5721 OVER LITTLEFORK RIVER (6.8 MI N OF KOOCHICHING CO LINE)	KOOCHICHING
1	TH 65	3609-39	2010	REMOVE APPROACHES FOR BRIDGE 5721 OVER LITTLEFORK RIVER (6.8 MI N OF KOOCHICHING COUNTY LINE)	KOOCHICHING
1	TH 61	6925-5772B	2010	BETWEEN 60TH AND 61ST AVENUES EAST IN DULUTH, PHASE II RESTORATION OF LESTER RIVER BRIDGE NO 5772	ST. LOUIS
1	TH 37	6947-49	2010	1.8 MI EOF JCT TH 169, REPLACE BR 8904 OVER STREAM	ST. LOUIS
1	TH 61	1603-45	2010	13.3 MI N OF GUNFLINT TRAIL TO 2.6 MI S OF HOVLAND, REPLACE BR 8297, REPAIR BR #S 8298, 8301	COOK
1	I 35	6982-290	2010	BOUNDARY AVETO 26TH AVE E, PAVEMENT REPLACEMENT & REPAIRS, BRIDGE REPLACEMENT BR 69831, 69832, 69880 & REPAIRS BR 69851, 69852, 69879 + SPOT REPAIRS AT 21ST AVE W INTERCHANGE, REMOVE BR 69835 & 69828 NEAR 27TH AVE W, SAFETY IMPROVEMENTS (AC PROJECT, PAYBACK IN 2011 AND 2012)	ST. LOUIS
C	TH 65	3609-40C	2010	REHABILITATE AND RELOCATE BR # 5721 OVER LITTLEFORK RIVER (6.8 MI N OF KOOCHICHING CO LINE)	KOOCHICHING
1	TH 999	8821-151	2010	TH 71, 73, AND 217 IN KOOCHICHING, ITASCA, AND ST LOUIS CO, BRIDGE DECK OVERLAYS, BR 36011, 36012, 36006, 69011	
1	I 535	6981-9030F	2010	BLATNIK BR 9030 OVER ST LOUIS RIVER, CABLE & SHIM REPAIR	ST. LOUIS
1	TH 2	6937-69100C	2010	BONG BR 69100C OVER ST LOUIS RIVER, CABLE & SHIM REPAIR	ST. LOUIS
1	I 35	0980-09801A	2011	JCT TH 33, REDECK BR '09801	CARLTON
1	I 35	5880-9789	2011	1.2 MI N HINCKLEY OVER BNSF RR, WIDEN AND PAINT BR 9789	PINE
1	I 35	6982-6546	2011	JCT OF MIDWAY RD, DECK REPAIRS, BR S 6546 , 69891, 69892, 69894	ST. LOUIS
1	TH 53	6917-133	2011	14.3 MI S JCT TH 37 OVER PALEFACE RIVER, REPLACE BR 6603	ST. LOUIS
1	TH 210	0916-11	2012	1.0 MI E JCT TH 45, REPLACE BR 09001	CARLTON
1	TH 53	6916-103	2012	JCT OF TH 53 & TH 33, REPLACE BR 69029	ST. LOUIS

District	Route System	Project Number	State Fiscal Year Funded	Description	County Name
1	I 535	6981-9030E	2012	BLATNIK BR 9030 BETWEEN DULUTH & SUPERIOR, PARTIAL PAINTING & DECK SEAL (MINNESOTA AND WISCONSIN SHARES)	ST. LOUIS
1	I 35	0980-09807	2013	1 MI N JCT TH 27 TO ST LOUIS RIVER, SCANLON, PAINT BR 09807, 09808, 09837, 09838, DECK OVERLAY BR 09819, 09832	CARLTON
1	TH 23	6910-82	2013	0.1 AND 1.1 MI S JCT I-35, REPLACE BR 88544 & 88545	ST. LOUIS
1	TH 65	3609-34	2013	11.1 MI N S KOOSKICHING CO LINE TO 4.8 MI S JCT TH 71, REPLACE BR 4677, 6767, 6766	KOOSKICHING
1	TH 169	8821-155	2013	2.8 MI N NASHWAUK TO W JCT TH 73, ST LOUIS CSAH 109 TO HOOVER RD (NB + SB), BR 69034, 69035, 9493 & 9494, BITUMINOUS OVERLAY, BRIDGE APPROACH PANEL REPLACEMENT	ST. LOUIS
1	TH 210	0914-11	2013	CARLTON/AITKIN CO LINE TO JCT TH 73, MILL & OVERLAY, SAFETY IMPROVEMENTS, TH 73 TO CSAH 61, REPLACE BR 4651, SAFETY IMPROVEMENTS (ASSOC. SP 0915-31, 0910-31)	CARLTON
1	TH 123	5802-5718A	2013	SANDSTONE, REHABILITATE BR 5718	PINE
2	TH 1	0401-11	2010	**ELLA** PENNINGTON/BELTRAMI CO LINE TO TH 89, RESURFACING, & REPLACE BR 4561 (NEW BR 04X02) (RP 78.394) (INCLUDES CULVERTS)	BELTRAMI
2	TH 71	0409-12	2010	HUBBARD CSAH 9 (S PLANTAGENT RD) TO N END BR 04012 & TH 197, N END BR 04012 TO 7TH ST, RECONSTRUCTION & ADD NEW BR 04016 OVER TH 2 NB & REHAB BR 04012 (AC PROJECT, PAYBACK IN 2011)	BELTRAMI
2	TH 75	5409-26	2010	0.8 MI N SHELLY & 1.8 MI N SHELLY, REPLACE BR 6730 & BR 6731 WITH PRE-CAST BOX CULVERTS	NORMAN
2	TH 75	5409-28	2010	1.2 MI S SHELLY, REPLACE BR 6734 (NEW BR 54010)	NORMAN
2	TH 200	5407-28	2010	0.1 MI S TH 200 (TWP RD OVER MARSH RIVER), REPLACE BR 6522	NORMAN
2	TH 1	1501-12	2010	2.2 MI W CLEARWATER CO LINE, REPLACE BR 5581 (NEW BR 15007)	CLEARWATER
2	TH 9	5410-19	2011	0.6 MI S BORUP, REPLACE BR 8413 (BOX CULVERT)	NORMAN
2	TH 32	6301-5921A	2011	RED LAKE FALLS, REHAB BR 5921 (PLACE SCOUR PROTECTION)	RED LAKE
2	TH 2	6018-9090D	2011	EAST GRAND FORKS, PIER MODIFICATION TO BR 9090, OVER RED RIVER, (ND IS LEAD) (TOTAL COST \$800,000; MN SHARE \$400,000; ND SHARE \$400,000)	POLK
2	TH 9	5408-28	2012	ADA, BR 6694 TO N LIMITS OF ADA & REPLACE BR 8865, 0.2 MI N OF ADA, RECONSTRUCTION	NORMAN
2	TH 1	0404-28	2012	10.4 MI E OF REDBY, REPLACE BR 6841	BELTRAMI
2	TH 75	3509-23	2012	**ELLA** 1.0 MI N OF HALLOCK, REPLACE BR 6873	KITTSOON
2	TH 175	3516-19	2012	3.4 MI E OF US TH 75 & 3.7 MI E OF US TH 75, REPLACE BR 35509 & BR 35510	KITTSOON
2	TH 59	3505-17	2012	LANCASTER, REPLACE BR 6877	KITTSOON
2	TH 75	3508-26	2012	7.2 MI N OF KITTSOON CO LINE, REPLACE BR 4104	KITTSOON
2	TH 200	2908-27	2013	TH 64 TO HUBBARD CSAH 39, RECONSTRUCTION/NEW BRIDGE	HUBBARD
2	TH 1	0401-08	2013	12.5 MI W TH 89, REPLACE BR 04001 (TIER 2, 152 BRIDGE)	BELTRAMI
2	TH 1	4509-05	2013	OSLO, REPLACE BR 9100	MARSHALL

District	Route System	Project Number	State Fiscal Year Funded	Description	County Name
2	TH 75	6806-29	2013	4.3 MI S WANNASKA, REPLACE BR 6780	ROSEAU
2	TH 59	6303-36	2013	0.9 MI N PLUMMER, REPLACE BR 5817	RED LAKE
3	TH 27	4905-34	2010	REPLACE BR 5878 OVER PLATTE RIVER 3.1 MI W OF S JCT TH 25 IN GENOLA	MORRISON
3	I 94	8680-142	2010	REPLACE BRS 86813 & BR 86814 WITH NEW BR 86819 & BR 86820 E OF MONTICELLO(AC PROJECT, PAYBACK IN 2011)	WRIGHT
3	TH 95	4810-17	2010	REPLACE BR 5822 OVER RUM RIVER & INTERSECTION IMPROVEMENT AT MILLE LACS CSAH 29 IN PRINCETON	MILLE LACS
3	TH 169	0115-41	2010	REPLACE BR 91049 & BR 91050 OVER THE RIPPLE RIVER	AITKIN
3	TH 28	4907-05	2011	REPLACE BR 4715 OVER SWAN RIVER AT 1.0 MI NW OF N LIMITS OF SWANVILLE	MORRISON
3	TH 227	8007-11	2011	REPLACE BR 3038 OVER CAT RIVER AT 6.5 MI E OF SEBEKA	WADENA
3	TH 95	3006-36	2013	REPLACE BR 9173 OVER RUM RIVER 0.6 W OF CAMBRIDGE (AC PROJECT, AC PAYBACK IN 2014)	ISANTI
4	TH 55	2107-09	2010	W DOUGLAS CO LINE TO JCT TH 28 (GLENWOOD) - RECLAIM & REPLACE BRIDGE 5481	POPE
4	TH 9	1410-15	2011	MILLING & WHITETOPPING, TH 10 TO FELTON; MILLING & BIT SURFACING, FELTON TO N CLAY CO LINE (INCLUDES BR 6415, 6416 & 6417) (AC PROJECT, PAYBACK IN 2012)	CLAY
4	TH 12	0602-24	2012	REPLACE BR 6456 OVER MINNESOTA RIVER	BIG STONE
4	TH 29	6105-25	2012	REPLACE BR 3067 OVER OUTLET CREEK	POPE
6	TH 16	2801-80	2010	**BP08** BITUMINOUS RECLAMATION - HOUSTON (BR 95111 - 0.091 MI E OF JCT TH 76) TO HOKAH (0.173 MI W OF JCT TH 44)	HOUSTON
6	TH 58	2510-37	2010	**BP08** REPLACE BR 5188 (NEW BR 25025) & BOX CULVERT 6160 OVER N FORK ZUMBRO RIVER, ZUMBROTA - BOND FUNDS	GOODHUE
6	TH 105	5007-25	2010	**BP08** REPLACE BR 4867 OVER WOODBURY CREEK (0.7 MI N OF S STATE LINE)	MOWER
6	TH 52	5507-58	2010	REHAB BR 55021 & BR 55022 OVER WILLOW CREEK 0.30 MI SE OF JCT TH 63 & REPLACE DECK BR 55005 & BR 55006 - 1.0 MI SE OF JCT TH 63 (NEAR ROCHESTER)	OLMSTED
6	TH 14	7401-34	2010	**ELLA** FOUR-LANE ON NEW ALIGNMENT, W STEELE COLINE EAST TO BR 74001 & BR 74002 - 2009 APPR ACT FUNDS (AC PROJECT, PAYBACK IN 2011)	STEELE
6	TH 999	8806-BI-10	2010	DISTRICTWIDE SETASIDES - BRIDGE REPAIR - FY 2010	
6	TH 61	2513-70	2011	REPLACE BR 6773 OVER GILBERT CREEK 1.6 MI NW OF JCT TH 63 (LAKE CITY)	GOODHUE
6	TH 63	7907-13	2011	**ELLA** REPLACE BR 4342 OVER STREAM (ZUMBRO FALLS)	WABASHA
6	TH 44	2308-25	2011	REPLACE 7 BOX CULVERTS - BR 4148, 4149, 4150, 4151, 8158, 8163 & 8399, 0.2 MI W OF JCT TH 52 TO 2.8 MI NE OF N JCT OF TH 76	MULTICOUNTY
6	TH 60	7903-41	2011	REPLACE BR 9798 (NEW BR 79014) & APPROACH WORK - 0.6 MI W OF JCT WABASHA CSAH 32 OVER STREAM	WABASHA

District	Route System	Project Number	State Fiscal Year Funded	Description	County Name
6	TH 44	2803-29	2011	MED BIT OVERLAY, SPRING GROVE TO CALEDONIA & REPLACE CULVERT 8399	HOUSTON
6	TH 61	7904-40	2012	REPLACE BR 6461 OVER E INDIAN CREEK - 1.3 MI NW OF JCT TH 74 - AC PROJECT - PAYBACK IN 2013	WABASHA
6	TH 42	7901-43	2012	REPLACE BR 5968, TH 42 (NEAR ELGIN)	WINONA
6	TH 43	NEW	2012	REPLACE BR 23004 NEAR CHOICE	
6	TH 56	2006-25	2012	REPLACE BR 5713 (1.8 MI N OF E JCT DODGE CSAH 24) & APPROACHES - N OF WEST CONCORD	DODGE
6	TH 999	8806-BI-11	2012	**ELLA** DISTRICTWIDE SETASIDES - BRIDGE REPAIR - 2011	
6	TH 999	8806-BI-12	2012	DISTRICTWIDE SETASIDES - BRIDGE REPAIR - 2012	DISTRICTWIDE
6	I 90	8580-149	2013	**ELLA** DRESBACH BR 9320 OVER MISSISSIPPI RIVER - BRIDGE REHABILITATION - BOND FUNDS	WINONA
6	TH 61	2513-86	2013	BRIDGE 9450 - OVER NYMPHARA LANE	GOODHUE
6	TH 60	6606-33	2013	REPLACE BR 6639 OVER CROCKERS CK PLUS APPROACH CONST - 0.9 MI E OF I-35 -FARIBAULT	RICE
6	TH 999	8806-BI-13	2013	DISTRICTWIDE SETASIDES - BRIDGE REPAIR - 2013	DISTRICTWIDE
7	I 90	5380-115	2010	**ELLA** EB AND WB I90 OVER TH 60, BRS 53819 AND 53820 REPAIR/PAINTING AND REPAIR BRS 53813 & 53814 OVER TH 266	NOBLES
7	TH 999	8807-BI-10	2010	DISTRICTWIDE SETASIDES - BRIDGE REPAIR	DISTRICTWIDE
7	TH 4	0801-31	2011	REPLACE BR 6749 OVER LITTLE COTTONWOOD RIVER IN BROWN CO	BROWN
7	TH 71	1705-11	2011	**ELLA** REPLACE BR 6889 OVER W. FORK OF DES MOINES RIVER 1 MI SE OF JCT TH 71/TH 60	COTTONWOOD
7	TH 999	8807-BI-11	2011	DISTRICTWIDE SETASIDES - BRIDGE REPAIR	DISTRICTWIDE
7	TH 4	8302-33	2012	7.2 MI N. OF ST JAMES OVER WATONWAN RIVER & 5.9 MI N. OF ST JAMES OVER DITCH (WATONWAN CO), REPLACE BRS 8832, 6762, 6786	WATONWAN
7	TH 30	1702-10	2012	**ELLA** 8.7 MI E. OF JCT TH 71 OVER WATONWAN RIVER, W. OF DARFUR IN COTTONWOOD CO, REPLACE BR 5834	COTTONWOOD
7	TH 258	0809-12	2012	REPLACE BR 6535 OVER COTTONWOOD RIVER, 2.2 MI S OF JCT TH 14 NEAR COMFREY	BROWN
7	TH 270	6706-13	2012	**ELLA** 1.2 MI E. OF HILLS OVER MUD CREEK IN ROCK CO, REPLACE BR 6821	ROCK
7	TH 999	8807-BI-12	2012	DISTRICTWIDE SETASIDES - BRIDGE REPAIR -2012	DISTRICTWIDE
7	TH 68	0710-30	2013	0.1 MI W OF JCT TH 169 AT MANKATO, REPLACE BRIDGE 55113	BLUE EARTH
7	TH 22	5205-31	2013	4.4 MI NW OF TH 169 AT ST PETER, REHAB BR 4014	NICOLLET
7	TH 999	8827-97	2013	VARIOUS BRIDGES ON TH 22 & I 90, BRIDGE PAINTING	MULTICOUNTY
7	TH 75	5905-24	2013	2.5 MI SOUTH OF TROSKY, REPLACE BRIDGE 6315	PIPESTONE
7	TH 75	5905-23	2013	0.9 MI SOUTH OF TROSKY, REPLACE BRIDGE 8363	PIPESTONE
7	TH 999	8807-BI-13	2013	DISTRICTWIDE SETASIDES - BRIDGE REPAIR -2013	DISTRICTWIDE
8	TH 23	3408-15	2010	W OF KANDIYOHI CSAH 6 TO W OF 263RD AVE (T-814), BUILD A BYPASS AROUND PAYNESVILLE (AC PROJECT, PAYBACK IN 2011 & 2012)	STEARNS
8	TH 19	4204-37	2013	MILL & OVERLAY & REHAB BRIDGES, LYON CSAH 7 TO 4TH ST, MARSHALL	LYON
M	CR 83	82-596-04	2010	\$\$\$ESL\$\$\$AT OVERPASS OF I35-CONSTRUCT BRIDGE & RETAINING WALLS	WASHINGTON

District	Route System	Project Number	State Fiscal Year Funded	Description	County Name
M	CSAH 14	02-614-28	2010	21ST AVE TO OTTER LAKE RD INCLUDING INTERCHANGE RECONSTRUCTION AT I-35E, LINO LAKES-INTERCHANGE RECONSTRUCTION, BRIDGE WIDENING, ETC	ANOKA
M	CSAH 2	82-602-17	2010	**MN165**I-35 INTERCHANGE, FOREST LAKE-CONSTRUCTION	WASHINGTON
M	I 694	8286-64	2010	I94 TO 50TH ST, OAKDALE-UNBONDED CONCRETE OVERLAY, GUARDRAIL & DRAINAGE REPAIRS, ETC & REHAB BR 82805,82806,82807,& 82808 OVER UP RR & OVER TH 5	WASHINGTON
M	I 94	2781-27003A	2010	UNDER WHITNEY PED BR, MPLS-REPLACE TIMBER DECK & WOODEN STAIRS, BR 27003A	HENNEPIN
M	I 94	2781-27549AA	2010	UNDER 42ND AVE N(CAMDEN BR), MPLS-REPAIR BR 27549A	HENNEPIN
M	I 94	8281-02A	2010	WB OVER ST CROIX RIVER, HUDSON-PAINT BR 9400	WASHINGTON
M	TH 100	2755-89	2010	I694 TO BROOKLYN BLVD, BROOKLYN CENTER - INSTALL CABLE MEDIAN BARRIER(SEAT BELT INCENTIVE \$\$)	HENNEPIN
M	TH 101	238-010-02	2010	I-94 WB OFF RAMP TO N OF S DIAMOND LAKE RD- EXTEND RAMP & GRADE SEPARATION OVER S DIAMOND LAKE RD, ETC	HENNEPIN
M	TH 243	1311-04	2010	OVER ST CROIX RIVER AT OSCEOLA-REPAIR DECK ON BR 6347	CHISAGO
M	TH 52	1907-9108	2010	\$\$ES\$\$OVER UPRR, INVER GROVE HTS-DECK REPAIR ON BR 19078, 9109, 19079 & 9108	DAKOTA
M	TH 61	1913-64	2010	OVER MISSISSIPPI RIVER, RR & STREET, HASTINGS-REPLACE BR 5895 & APPROACHES(AC PROJECT, PAYBACK IN 2011, 2012, 2013, AND FUTURE CONVERSIONS POST 2013)	DAKOTA
M	TH 61	6222-160	2010	OVER BNSF RR, WHITE BEAR LAKE-REPLACE BR 6688	RAMSEY
M	TH 610	2771-38	2010	\$\$ES\$\$TH 169, BROOKLYN PARK TO HENNEPIN CSAH 81, MAPLE GROVE-GRADING, BRS, ETC	HENNEPIN
M	TH 95	225-010-04	2010	**MN150**OVER I-35, NORTH BRANCH-RECONSTRUCTION OF INTERCHANGE, I-35/TH 95	CHISAGO
M	TH 999	7000-07	2010	REHABILITATION OF BR 4175 OVER MINNESOTA RIVER FOR USE AS PED/BIKE FACILITY, SHAKOPEE	SCOTT
M	I 494	2785-362	2011	UNDER NICOLLET AVE & UNDER 2ND AVE PED BRIDGE, RICHFIELD & BLOOMINGTON-REDECK BR 9077 & REPAIR STAIRS ON BR 9078	HENNEPIN
M	I 94	2781-27836A	2011	UNDER LASALLE AVE, MPLS-REDECK BR 27836	HENNEPIN
M	I 94	2781-27861	2011	WB OFF RAMP OVER LRT & CITY ST; WB OFF RAMP OVER I-35W, MPLS-REDECK BR 27861 & REPAIR DECK ON BR 27877	HENNEPIN

District	Route System	Project Number	State Fiscal Year Funded	Description	County Name
M	I 94	2781-419	2011	UNDER PED BR, SHINGLE CRK PKWY, 694 ON-RAMP,HUMBOLDT, TH 100, DUPONT, 57TH, 53RD, 49TH, CP RAIL, 42ND, 41ST & OVER TH 252, BROOKLYN CENTER & MPLS-PARTIAL PAINT BR 27864, 27910, 27960, 27913, 27914, 27962, 27982, 27929, 27734, 27805, 27806, 27807 & 27808	HENNEPIN
M	TH 10	6205-37	2011	I35W TO I694, ARDEN HILLS & MOUNDS VIEW - MILL & OVERLAY, REPLACE E-8 JOINTS ON BR 9585 & 9586, DRAINAGE	RAMSEY
M	TH 36	82-596-03	2011	LAKE ELMO AVE (WASHINGTON CSAH 17), LAKE ELMO-CONSTRUCT OVERPASS, N & S FRONTAGE ROADS, ETC	WASHINGTON
M	TH 52	1928-54	2011	PED BR, LEWIS ST, OVER CONCORD, PED BRIDGE, WINIFRED & OVER EATON ST-PAINT BR 19025, 62045, 62023 & 62026	MULTICOUNTY
M	TH 52	1928-55	2011	LOCATIONS I-494, INVER GROVE HTS, TO BELVEDERE ST, ST PAUL-DECK REPAIR ON BR 19015, 19016, 19018, 19019, 19020, 19021, 19855, 19856 & 62044	MULTICOUNTY
M	TH 52	6244-30	2011	PLATO BLVD TO I-94-REPLACE BR 9800(LAFAYETTE) & APPROACHES(AC PROJECT-PAYBACKS IN 2012 & 2013)	RAMSEY
M	TH 52	6244-62026	2011	OVER EATON & UP RR & OVER CONCORD ST, ST PAUL-REDECK BR 62026 & DECK REPAIR ON BR 62045	RAMSEY
M	TH 52	6244-62027A	2011	OVER PLATO BLVD, ST PAUL-REDECK BR 62027	RAMSEY
M	TH 62	2774-7268	2011	UNDER PORTLAND AVE, RICHFIELD-REPLACE DECK ON BR 7269	HENNEPIN
M	TH 7	163-010-38	2011	LOUISIANA AVE, ST LOUIS PARK-CONSTRUCT INTERCHANGE, ETC	HENNEPIN
M	TH 77	2758-69	2011	UNDER OLD SHAKOPEE RD(HENNEPIN CSAH 1), BLOOMINGTON-REPAIR DECK ON BR 27062	HENNEPIN
M	I 35W	6284-9585	2012	UNDER S JCT TH 10, ARDEN HILLS-REPLACE BR 9585 & 9586 & APPROACHES	RAMSEY
M	TH 110	1918-102	2012	0.2 MI W OF I-35E TO 0.2 MI E OF I-35E, MENDOTA HTS-MAINLINE CONC REHAB, BIT MILL & OVERLAY RAMPS & SHOULDERS, DECK REPAIR ON BR 9537 & 9538, ETC	DAKOTA
M	TH 36	6212-5715	2012	OVER KELLER LAKE, MAPLEWOOD-REPLACE BR 5715 & APPROACHES	RAMSEY
M	TH 5	2732-93	2012	E JCT I-494, BLOOMINGTON TO WHEELER AVE, ST PAUL-MAINLINE CONC REHAB, BIT MILL & OVERLAY RAMPS & SHOULDERS, DECK & TILE REPAIR ON BR 9155, 27027, 9300, 9489, 9490 & 9491, ETC	MULTICOUNTY
M	TH 999	880M-BI-12	2012	METRO SETASIDE FOR BRIDGE IMPROVEMENT PROJECTS FOR FY 2012	
M	TH 999	880M-BI-13	2013	METRO SETASIDE FOR BRIDGE IMPROVEMENT PROJECTS FOR FY 2013	

Projection of Annual Needs over the next 20 Years

Information contained in this section of the report is taken directly from Chapter 8 of the Minnesota Statewide Transportation Policy Plan 2009 – 2028: Your Destination ...Our Priority, dated August 2009.

Mn/DOT will continue to meet established bridge performance targets and will develop and implement a bridge program that meets requirements set forth by the 2008 Chapter 152 legislation. The Chapter 152 Bridge Program includes the rehabilitation and reconstruction of 120 structurally deficient and fracture critical bridges by 2018.

Other bridge preservation includes rehabilitation and reconstruction of all bridges not included in the Chapter 152 Bridge Program. Strategies identified as performance needs include bridge and large culvert replacement, redecking, deck overlay, and preventive maintenance activities (e.g. painting).

Two elements comprise total bridge performance-based need:

- **Investments to Meet Performance Targets:** Mn/DOT's Bridge Office, in consultation with the District Offices developed a decision framework to analyze future options to fully preserve the bridge system that considers bridge age, physical condition, and construction technology. Preservation activities include bridge and large culvert replacement, redecking, deck overlay, and painting.
- **Investments to Address Chapter 152 Legislation:** A preliminary investment plan for the Chapter 152 Bridge Program was developed in the summer of 2008. The plan estimates that \$2.5 billion will be needed to rehabilitate or reconstruct 120 fracture critical or structurally deficient bridges over the 2008 to 2018 timeframe.

Table 3 (Table 8.9 excerpt from the Minnesota Statewide Transportation Plan)

Planning Period	2009 to 2019 Chapter 152 Bridges		2009 to 2018 Other Bridges		2019 to 2028 Other Bridges		2009 to 2028 All Bridges	
	Investment Need (\$ Millions)	Share of Total (%)	Investment Need (\$ Millions)	Share of Total (%)	Investment Need (\$ Millions)	Share of Total (%)	Investment Need (\$ Millions)	Share of Total (%)
District 1	98	4	56	8	285	14	439	8
District 2	165	6	31	4	48	2	243	5
District 3	48	2	81	11	94	5	223	4
District 4	25	1	25	4	48	2	98	2
District 6	725	29	118	16	269	14	1,112	21
District 7	29	1	50	7	134	7	213	4
District 8	19	1	9	1	34	2	63	1
Metro District	1,411	56	354	49	1,092	54	2,858	55
Statewide	2,520	100	725	100	2,004	100	5,249	100

Note: Expressed in year of construction dollars.

Funding Necessary to Meet the Completion Date of the Bridge Program

The 160 Tier 1 and Tier 2 bridges under the Chapter 152 program require approximately \$2.3 billion of funding within the 10 year period (2009-2018). The program consists of projects programmed in the FY 2010 to 2013 STIP as well as projects planned for construction beyond FY 2013. Cost estimates for all projects are subject to change and are estimated in the mid-year of construction. Projects beyond FY 2013 should be viewed as planning estimates; most of these projects have not been fully scoped and therefore costs will vary - in some case by a significant amount.

Of the total \$2.3 billion needed to fund the program, approximately \$985 million is funded by Chapter 152 bonds, approximately \$636 million is federal Statewide Bridge Preservation Funds (SBPF), and approximately \$675 million through district construction funds. An additional \$725 million is estimated to be funded through district construction funds to repair and replace bridges not included as a part of the Chapter 152 program. The total amount of funding currently estimated to be spent during this 10-year period on trunk highway bridges is just over \$3 billion.

Costs associated with project risk have been limited on a project by project basis therefore an uncommitted \$250 million in bonds has been set aside for the program. This uncommitted amount will first be made available for major bridges, where project costs exceed the current budget levels. A major bridge is defined as a bridge project for which the total project cost estimated exceeds 50% of a district's annual federal funding target. If the \$250 million is not required, Mn/DOT will use this money for other projects on the trunk highway system.

CHAPTER 152 BRIDGE FUNDING SUMMARY
 (by state fiscal year)^{F1}
 (in millions)

Fiscal Year	Programmed				Planned ^{F2}					
	2009-2010	2011	2012	2013	2014	2015	2016	2017	2018	TOTAL
CHAPTER 152 BONDS ^(F3)	352	51	28	78	198	119	60	21	78	985
SBPF ^(F4)	37	134	0	79	176	87	0	0	123	636
DISTRICT FUNDS ^(F5)	<u>140.4</u>	<u>30</u>	<u>21.6</u>	<u>33.6</u>	<u>20.4</u>	<u>135.6</u>	<u>148.8</u>	<u>33.6</u>	<u>111.6</u>	<u>675.6</u>
GRAND TOTAL (Chapter 152)	529.4	215	49.6	190.6	394.4	341.6	208.8	54.6	312.6	2296.6

NOTES:

- F1 Bridge program based on current bridge conditions as of 4/23/08 and estimates are based on current inflation rate table. Program is subject to change.
- F2 Estimates are planning level estimates and are subject to change based on completion of scoping documents and scoping level cost estimates.
- F3 Program Delivery is included in the estimate.
- F4 "SBPF" is the Statewide Bridge Preservation Fund. The SBPF is Federal Funds that are centrally programmed.
- F5 District cost for work on Chapter 152 bridges including approaches, program delivery and Right of Way.

Replacement of Tier 1 Fracture Critical Bridges

At this time, there are no Tier 1 Fracture Critical bridges that will be repaired rather than replaced as part of the Chapter 152 Bridge Program. All Tier 1 Fracture Critical bridges are planned for replacement. Table 4 below lists the Tier 1 Fracture Critical bridges and their replacement status.

Bridge No.	County	District	Facility/Feature	Repl. Status*
5721	Koochiching	1	TH 65 over the Little Fork River (Silverdale)	Replaced
6690	Kittson	2	TH 11 over RED River of the North (Robbin-Drayton)	Replacement Underway
9412	Lake of the Woods	2	TH 72 over the Rainy River (Baudette)	Replacement Planned for FY 2018
6748	Stearns	3	TH 23 over the Mississippi River & Riverside Dr. (DeSoto, in St. Cloud)	Replacement Underway
5900	Winona	6	TH 43 over the Mississippi River, RR, Streets (Winona)	Replacement Planned for FY 2015
9040	Goodhue	6	US 63 over the Mississippi River & CP Rail (Red Wing)	Replacement Planned for FY 2018
5388	Meeker	8	TH 24 over the N Fork of the Crow River	Replaced
4654	Washington	Metro	TH 36 over the St. Croix River (St. Croix River Crossing in Stillwater)	Replacement Planned for FY 2014
9800	Ramsey	Metro	US 52 over the Mississippi River, RR & Streets (Lafayette)	Replacement Planned for FY 2011
5895	Dakota	Metro	US 61 Over the Mississippi River, RR, Streets (Hastings)	Replacement Planned for FY 2010

*Replacement status as of August of 2009.